

Don't Give Up or Burn Out! Building Your Complete Streets Team

Session 2A: 1:45 - 2:45



Don't Burn Out or Give Up! Build Your Complete Streets Team

2019 New Jersey Complete Streets Summit

Matthew Broad, MPH
Community Health & Wellness Manager
Trenton Health Team



History of Complete Streets in Trenton

- Complete Streets Resolution July 2012
- Downtown Trenton Bicycle and Pedestrian Plan June 2016
- Trenton 250 Master Plan February 2017
- Complete Streets in Trenton: Existing Conditions Analysis May 2018
- Trenton Wellness Loop November 2018
- Brunswick Ave Demonstration Project August 2019
- Trenton Ciclovía September 2019

Trenton Transformation: A Safe and Health Corridor

This collaborative initiated a “Safe & Healthy Corridor” along Brunswick Avenue to improve the environment within Trenton’s North Ward. The goal is to create a public space where people feel safe—where residents and visitors are comfortable walking, biking, exercising, and interacting with others—thereby improving physical and mental health and generating a sense of community well-being. Aligning with other city initiatives, current aims include city revitalization and development of green spaces, fostering nutrition and active living in local schools, and supporting healthy food access through a new farmers market within the corridor.



Challenges: Neglected Streets and Perception of Safety



Building our Complete Streets Team



Brunswick Ave Demonstration Project: Before



Brunswick Ave Demonstration Project: During



Brunswick Ave Demonstration Project: After



Thank You!




Photo Credit: Adam Nawrot

Matthew Broad, MPH
Community Health and Wellness Manager
Email: mbroad@trentonhealthteam.org

www.trentonhealthteam.org



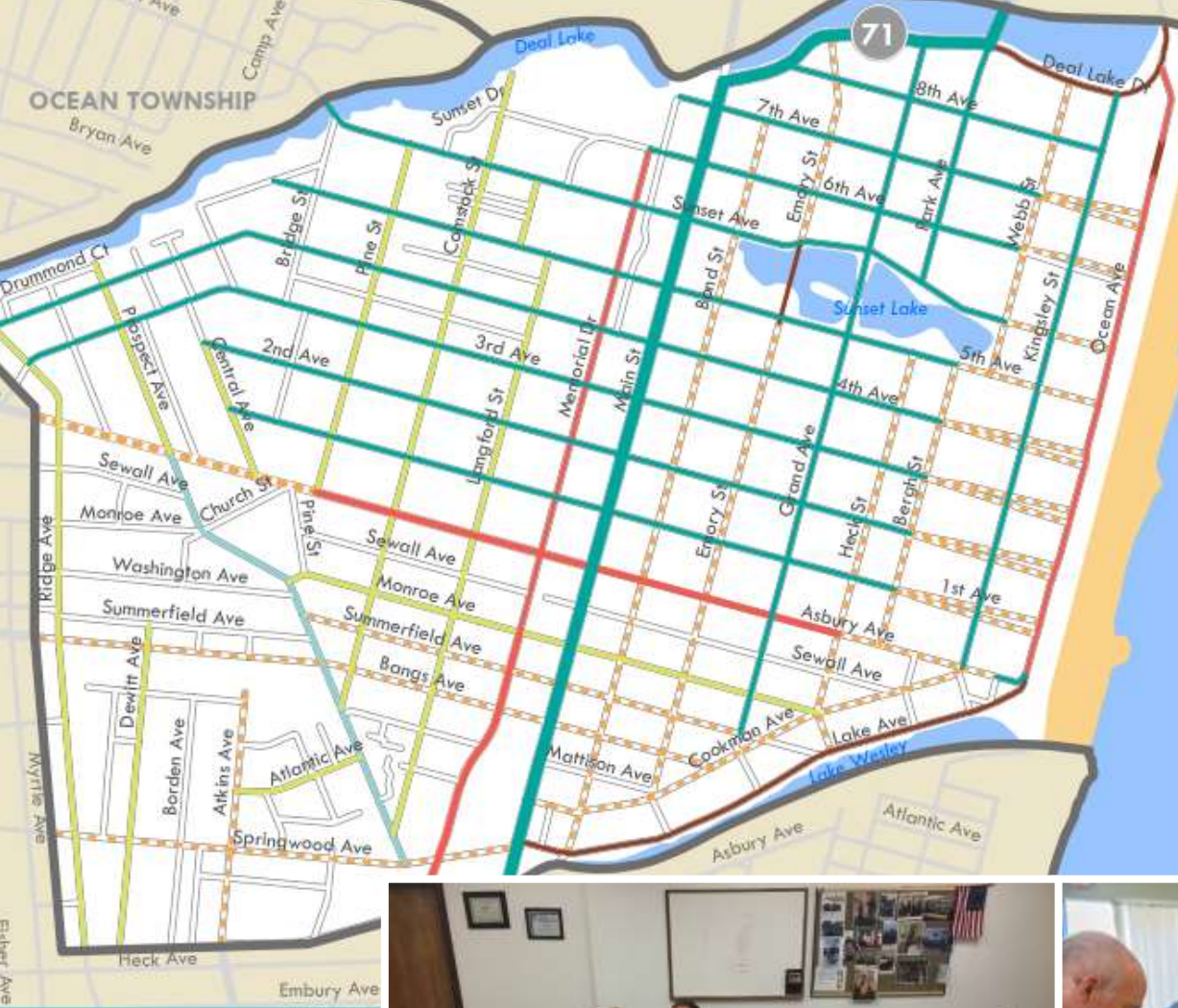
BUILDING YOUR COMPLETE STREETS TEAM



Michael J. Manzella, PP, AICP – Director of Transportation







Proposed Bicycle Network

- Bicycle Lane
- Buffered or Separated Bicycle Lane
- Bicycle Boulevard
- Advisory Bicycle Lane
- Shared-use Path
- - - Shared Lane Markings









THE
HAYWOOD
KIT
SURPRISE
THE B.52

COCKMAN AVENUE

Today is PARK(ing) Day 2019!

PARK(ing) Day is an annual event that encourages motorists to transform unused parking spaces into temporary parklets.

What is a parklet?

A parklet is an extension of the sidewalk. From the curb, parklets extend into the street, creating a space for walking, sitting, and other activities. They are typically installed in areas where there is a high volume of foot traffic. They are usually installed in areas where there is a high volume of foot traffic. They are usually installed in areas where there is a high volume of foot traffic.

The parklet was donated to the City of Ashland Park in 2014. It is a permanent donation. The parklet was donated to Parkway, located at 1000 Main St.

Today's Parklet Party would not have been possible without

The Well Wish
Paranormal Caribbees



Department of Transportation & Parking



...ise;
Open Streets
will include...





Asbury Park
ALIVE!



PLEASANT VALLEY & WEST ORANGE

Roz Moskowitz Bielski



Pleasant Valley Civic Association



Pleasant Valley Civic Association





Pleasant Valley Civic Association

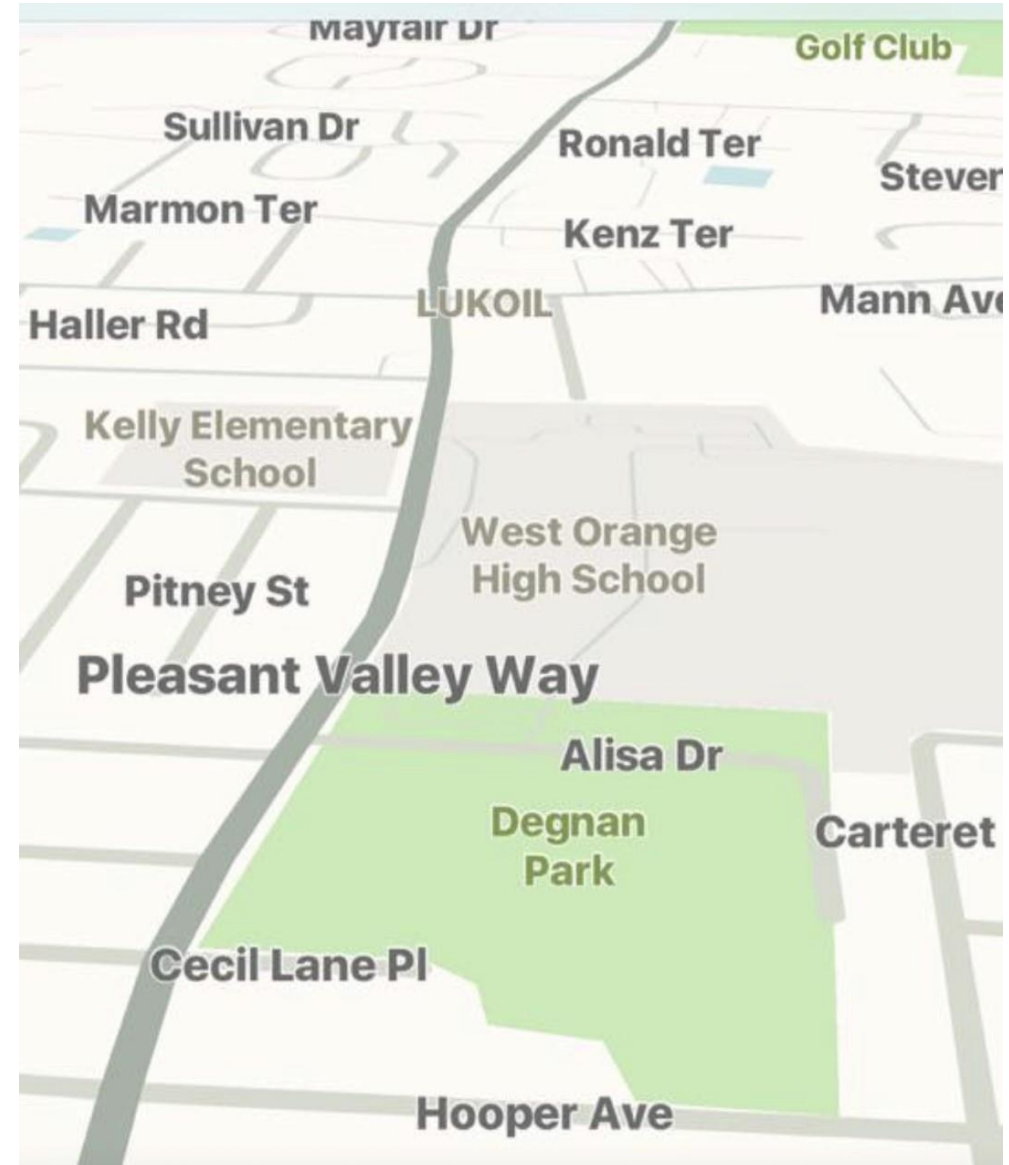
@PleasantValleyCivicAssociation

Community

Home About Photos Events Videos

⚙ Options

❶ Pleasant Valley Civic Association is dedicated to the safety and beautification of the Pleasant Valley Way Corridor West Orange, New Jersey







Uh.. when are we getting that traffic signal at Alisa? — with Leonar... [See More](#)









Pleasant Valley Civic Association



With Joseph N DiVincenzo Jr and 2



With Joseph N DiVincenzo Jr and Lori Stewart Kapferer. [See More](#)



West Orange Township

Complete Streets Concept Plan, 2015

PLEASANT VALLEY WAY




Pleasant Valley Way, north of high school, before

PLEASANT VALLEY WAY



Pleasant Valley Way, north of high school, after

PLEASANT VALLEY WAY



No sidewalks


Lack of crosswalks

Lack of pedestrian scale lighting

Wide lanes encourage speeding

Pleasant Valley Way, near Cunningham Dr.

PLEASANT VALLEY WAY



No bicycle infrastructure

No pedestrian scale lighting

No shoulder striping

Lane width determines speed

Pleasant Valley Way, in front of high school



*West Orange Township, New Jersey
Pedestrian Safety Advisory Board
Pedestrian Safety Action Plan
2016 - 2020*

