GREENWAY IMPLEMENTATION

Session 3B : 2:55 - 3:55

Complete Streets Summit: Greenway Implementation

Liz Sewell, Rails-to-Trails Conservancy

THE CIRCUIT TRAILS

TRAIL NATION

rails·to·trails conservancy

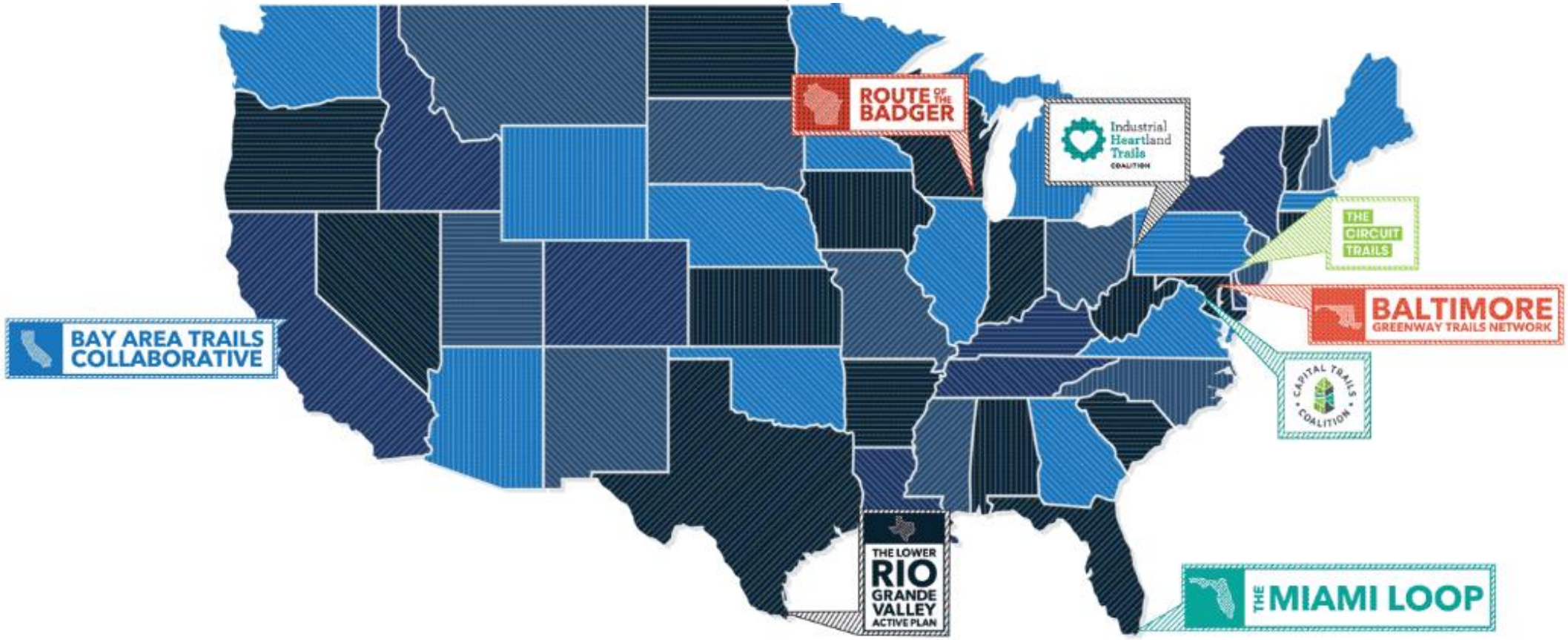

TRAIL NATION

rails·to·trails conservancy

What are the Circuit Trails?

- Interconnected multi-use trail network covering the nine-county region
- Connecting people to jobs, communities, parks, and waterways

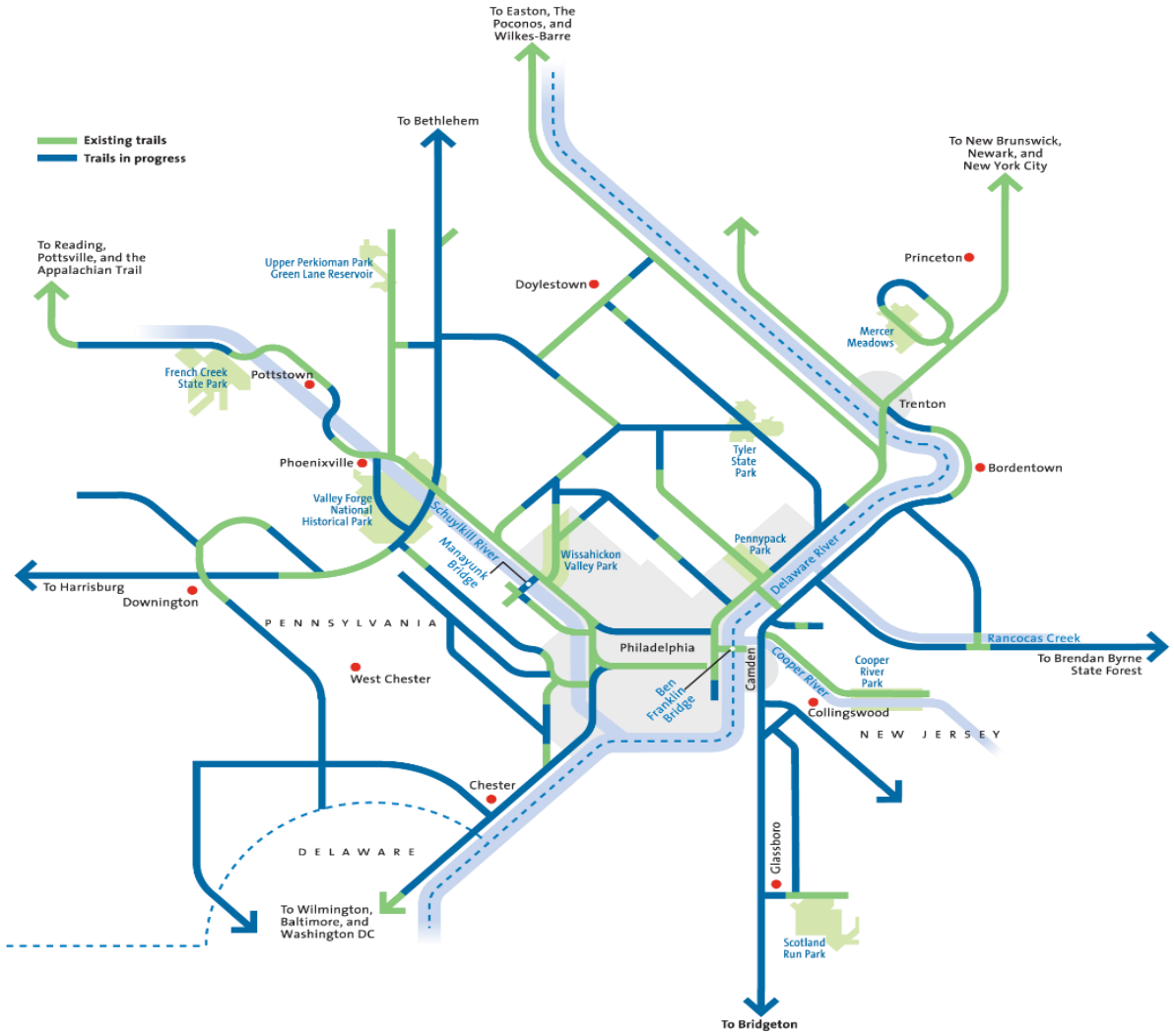

railstotrails.org

rails·to·trails conservancy

Progress on the Circuit Trails

- **Vision:** More than 800 miles of interconnected, multi-use trails
- **Completed:** 325 miles in PA and NJ
- **In Progress & Pipeline:** 204 miles
- **Coming Soon:** 12 miles of new trails

railstotrails.org

Working Together: The Circuit Trails Coalition

- Created in 2012
- 65+ member coalition of nonprofit organizations, foundations, and agencies advocating for the completion of the Circuit Trails

railstotrails.org

rails·to·trails conservancy

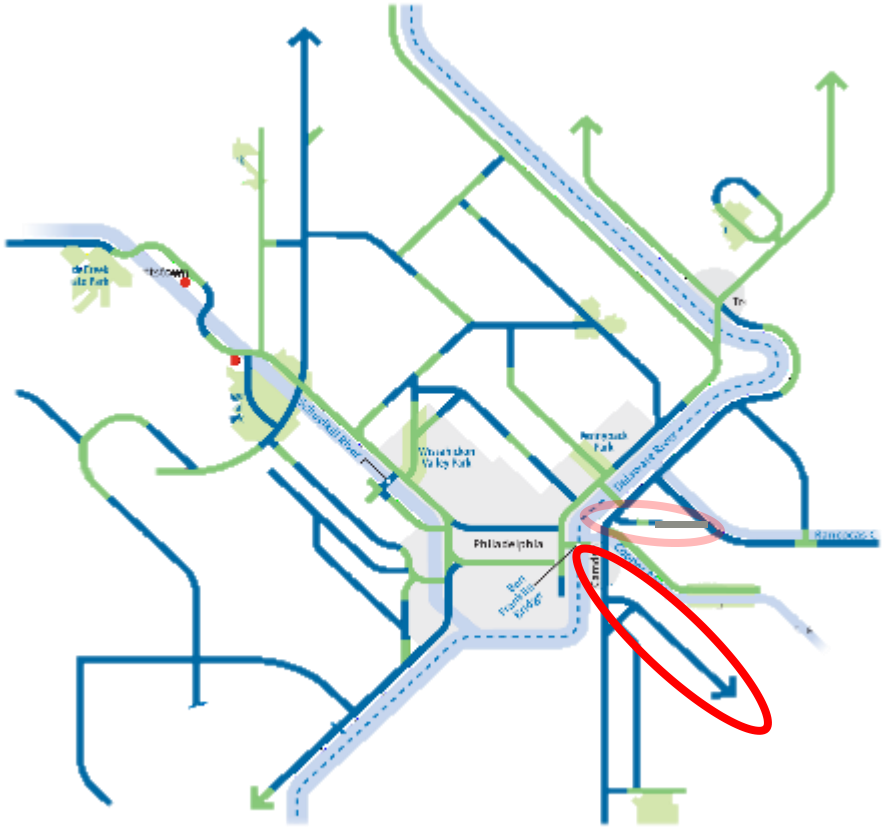

Benefits of Cross Camden County Trail

- Infuse over $19.5 million per year into Camden County's local economy through tourist spending
- Increase property value of homes within one mile of trail by $7,300
- Yield approximately 8,520 new exercisers and an estimated healthcare savings of over $6.8 million per year.

railstotrails.org

rails·to·trails conservancy

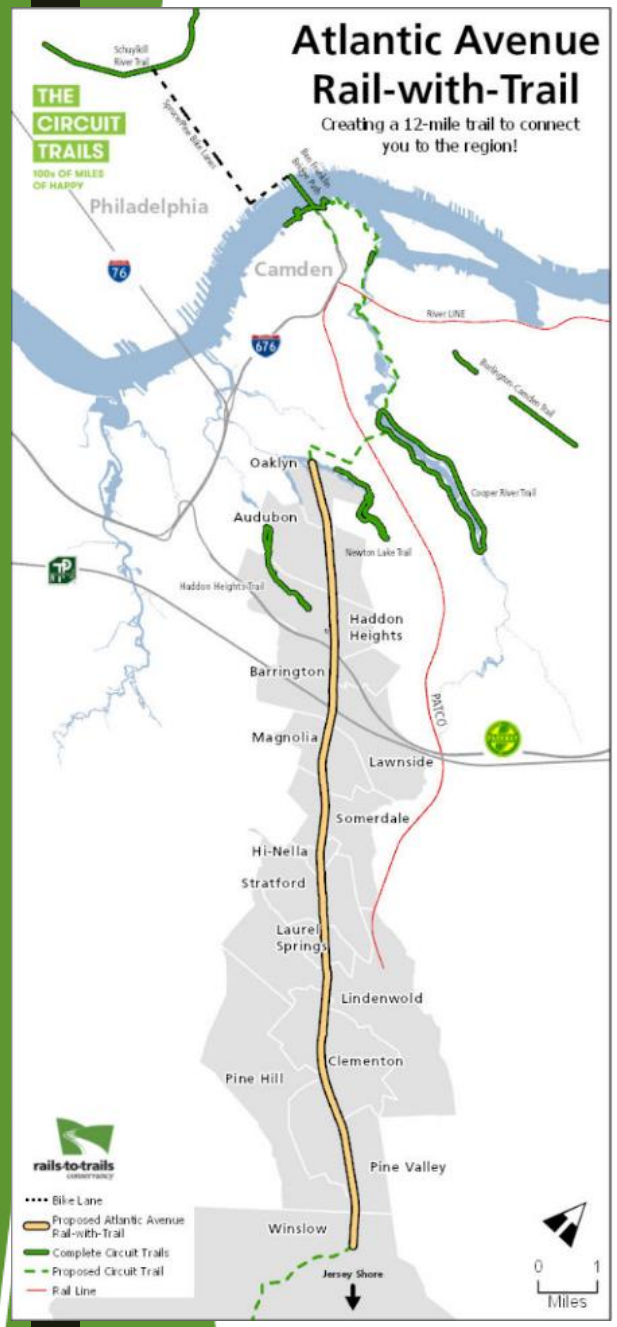

Atlantic Avenue Rail-with-Trail

railstotrails.org

rails-to-trails conservancy

The Vision: Atlantic Avenue Trail: Phase One

This is the first phase of the Atlantic Avenue Trail Project, connecting Merchant Street in Audubon with Station Avenue in Haddon Heights. This portion of trail is part of the Circuit Trails network and is a critical segment of the Cross County Trail that will extend from North Camden toward Atlantic County.

railstotrails.org

railstotrails.org

rails·to·trails conservancy

Burlington-Camden Trail

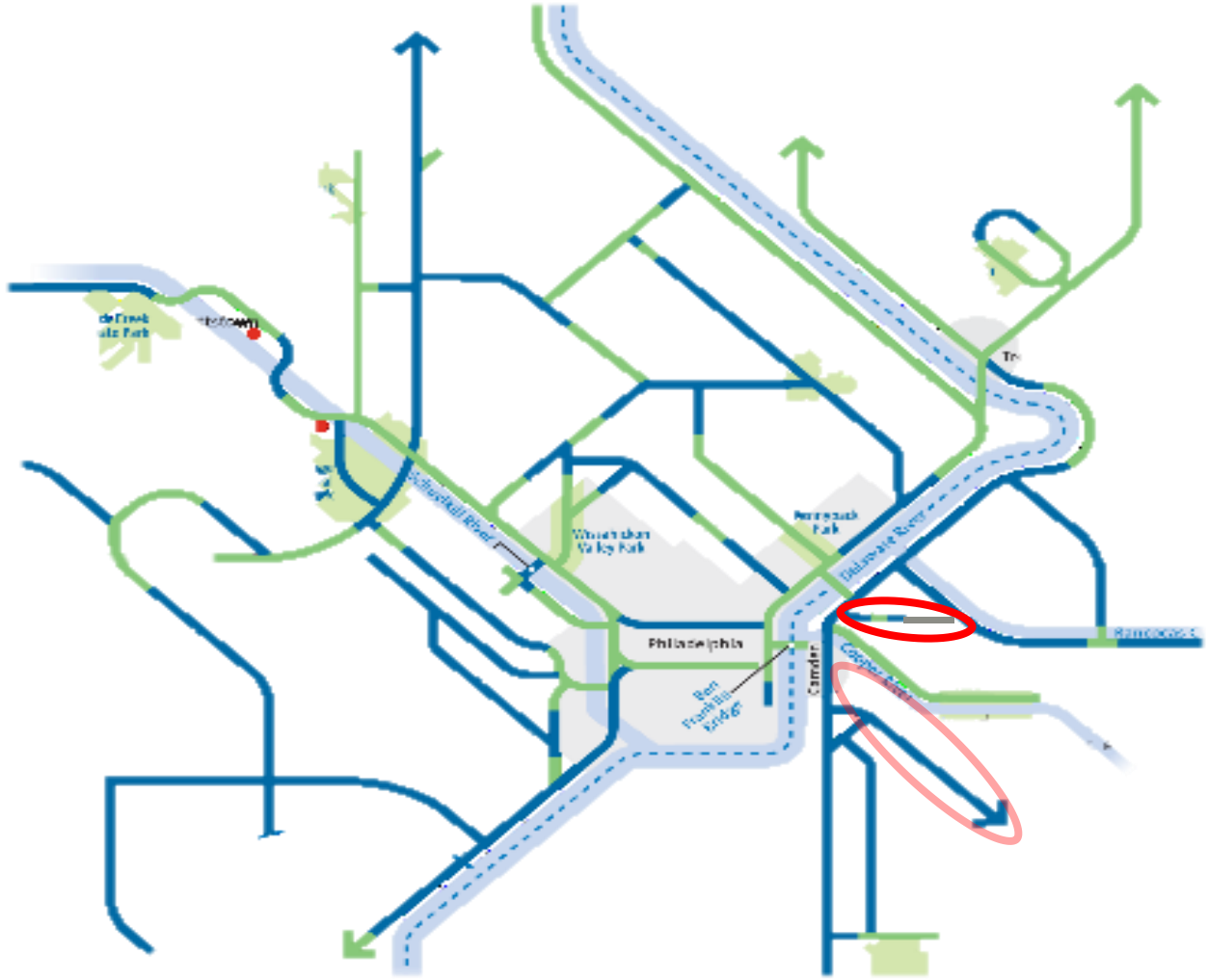

rails·to·trails
conservancy

THE CIRCUIT TRAILS

Burlington-Camden Trail Connection through Pennsauken

10 Mile Long Rail-Trail and Rail-with-Trail

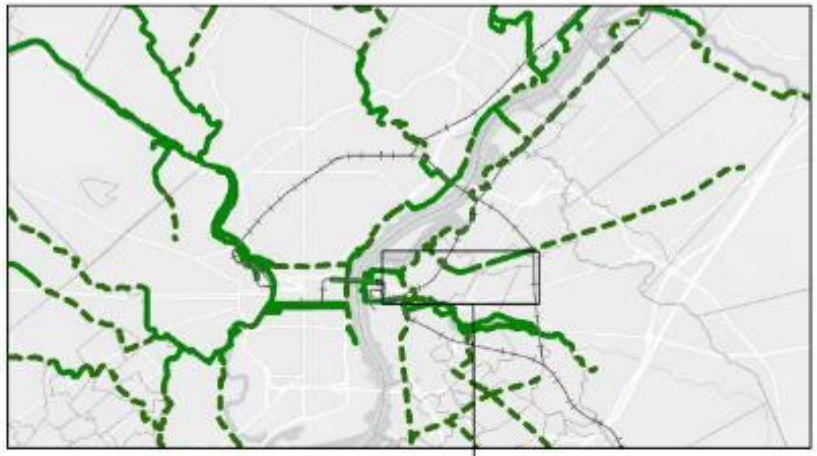

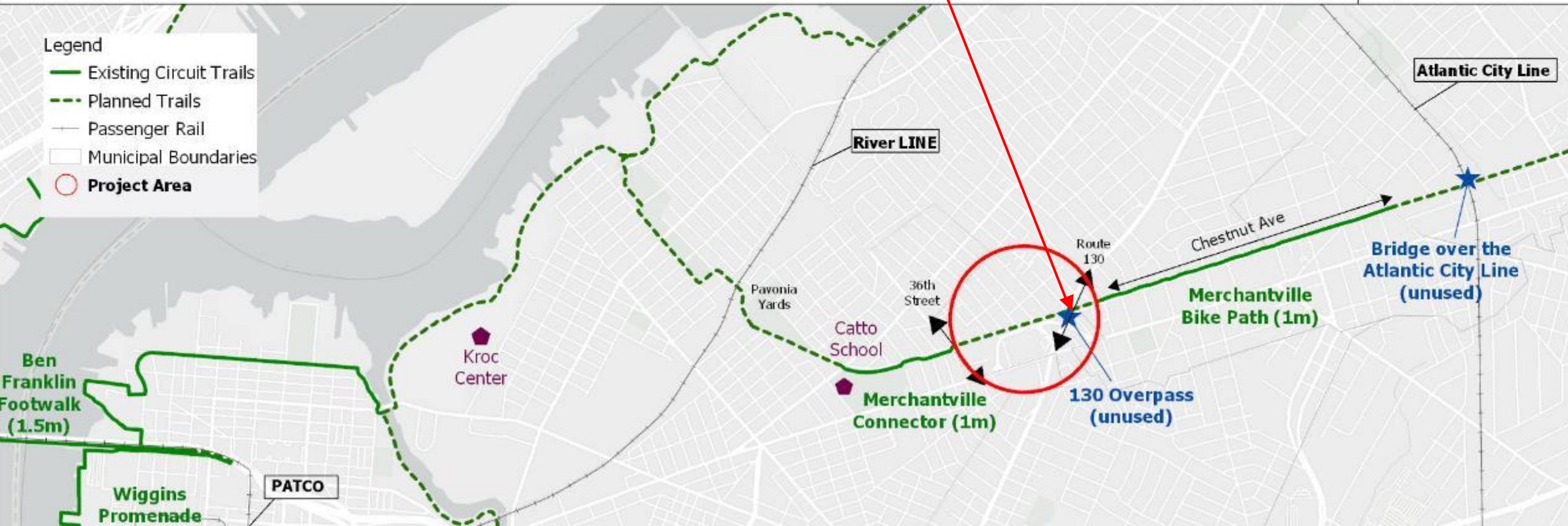

Save A Lot
N 42nd St
53rd St

Thank you!

Elizabeth Sewell, Trail Development Manager, Northeast Region
Rails-to-Trails Conservancy
(908) 705 5762
elizabeths@railstotrails.org

rails·to·trails
conservancy

MIDDLESEX GREENWAY

Rick Lear
Director of Parks and Recreation

Using the Conservation Blueprint to Incorporate Greenways into Bicycle and Pedestrian Trail Networks

Tim Brill, PP / AICP
Central Jersey Project Manager
New Jersey Conservation Foundation
NJ Complete Streets Summit
September 24, 2019

NJCF Goal: A Park or Trail within a 10 Minute Walk of Every NJ Resident

Garden State Greenways

- A dynamic online planning tool for open space and farmland preservation

Support for:

- ✓Complete Streets
- ✓Safe Routes to School
- ✓Safe Routes to Transit
- ✓Accessible Trail Networks

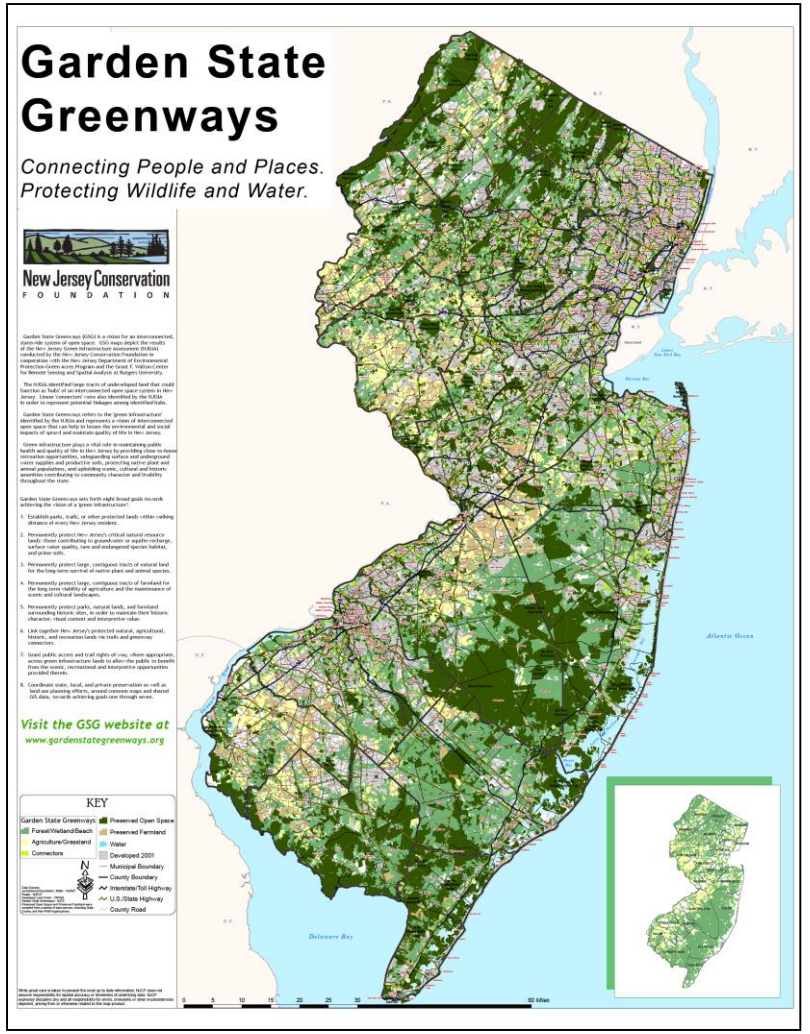

Hubs & Connectors

Garden State Greenways identifies **hubs** - larger areas of undeveloped land with important natural resource values - and linear **connectors** between these hubs.

Garden State Greenways provides a statewide vision, goals, detailed maps and powerful Geographic Information System (GIS) data and planning tools to help coordinate efforts of private groups and government agencies.

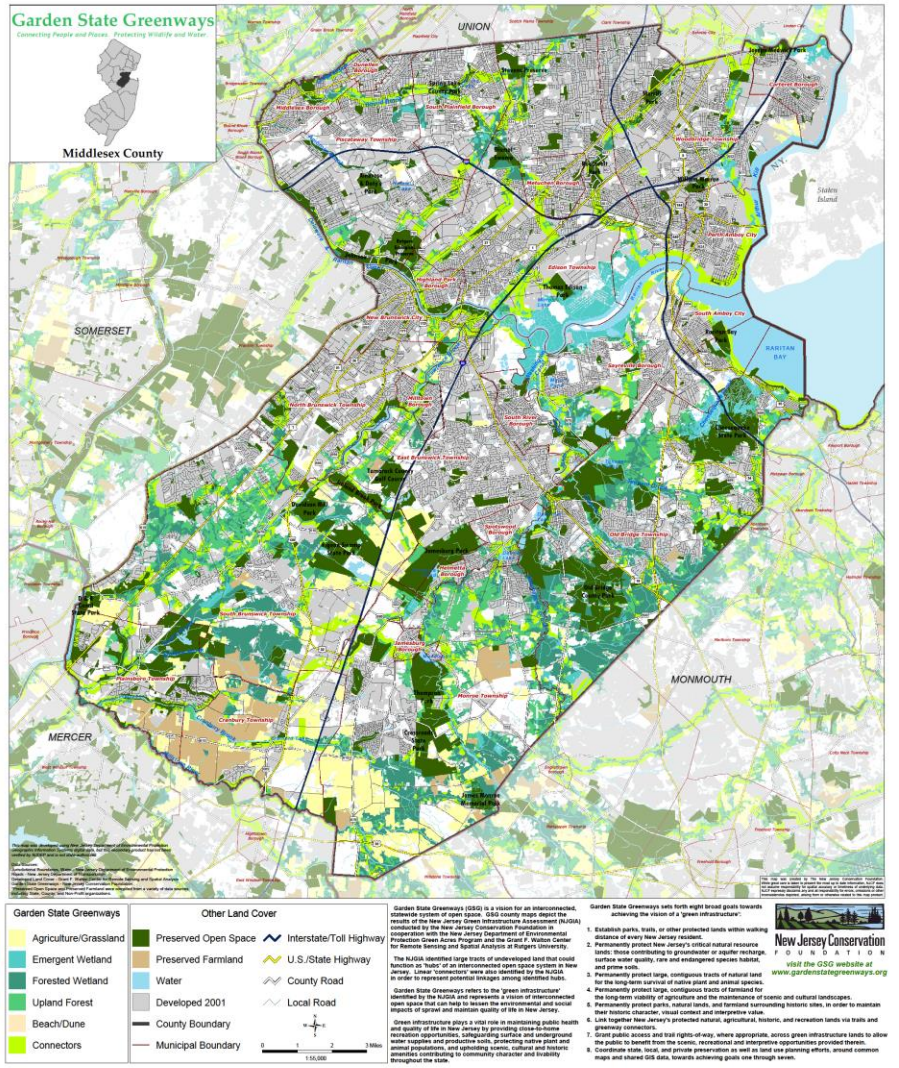

"Greenways allow us to treat land and water as a system, as interlocking pieces in a puzzle, not as isolated entities."

Ed McMahon, Director, American Greenways Program

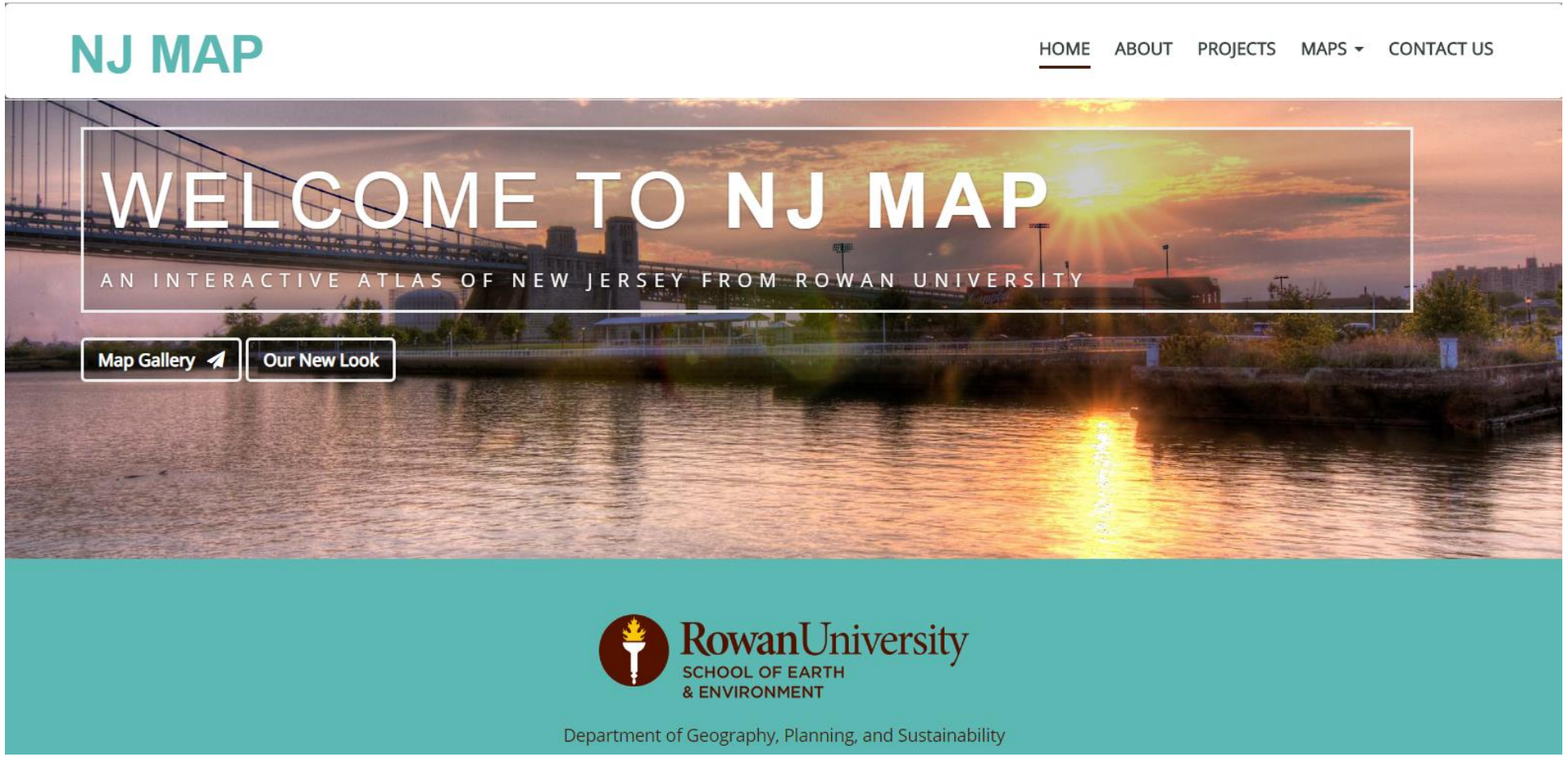

GeoLab @ Rowan University

The Nature Conservancy New Jersey

New Jersey Conservation Foundation

William Penn Foundation

FMKF F.M. Kirby Foundation

The Geraldine R. Dodge Foundation

NJ MAP / Conservation Blueprint

NEW JERSEY CONSERVATION BLUEPRINT
engage. protect. restore.

a free, online map viewer / interactive atlas for:

- ecological resources,
- environmental education and
- sustainable communities.

Created by the Geospatial Research Lab at Rowan University's Department of Geography, Planning and Sustainability.

Designed to connect NJ citizens, municipalities and advocacy groups with real time geospatial tools to support their planning and conservation efforts.

Five Maps

- **Blueprint Overview**
- **Community Green Space**
- **Agriculture**
- **Ecological**
- **Water**

Organized into a suite of publicly available geospatial tools.

Each NJ MAP project focuses on a specific New Jersey environmental, land use and sustainability issue.

Intended users include Sustainable Jersey Green Teams, municipal planning boards, environmental commissions, land trusts, watershed organizations, trail planners and concerned citizens among others.

- **NJ MAP vision: to make statewide GIS data relatable and easy to understand.**

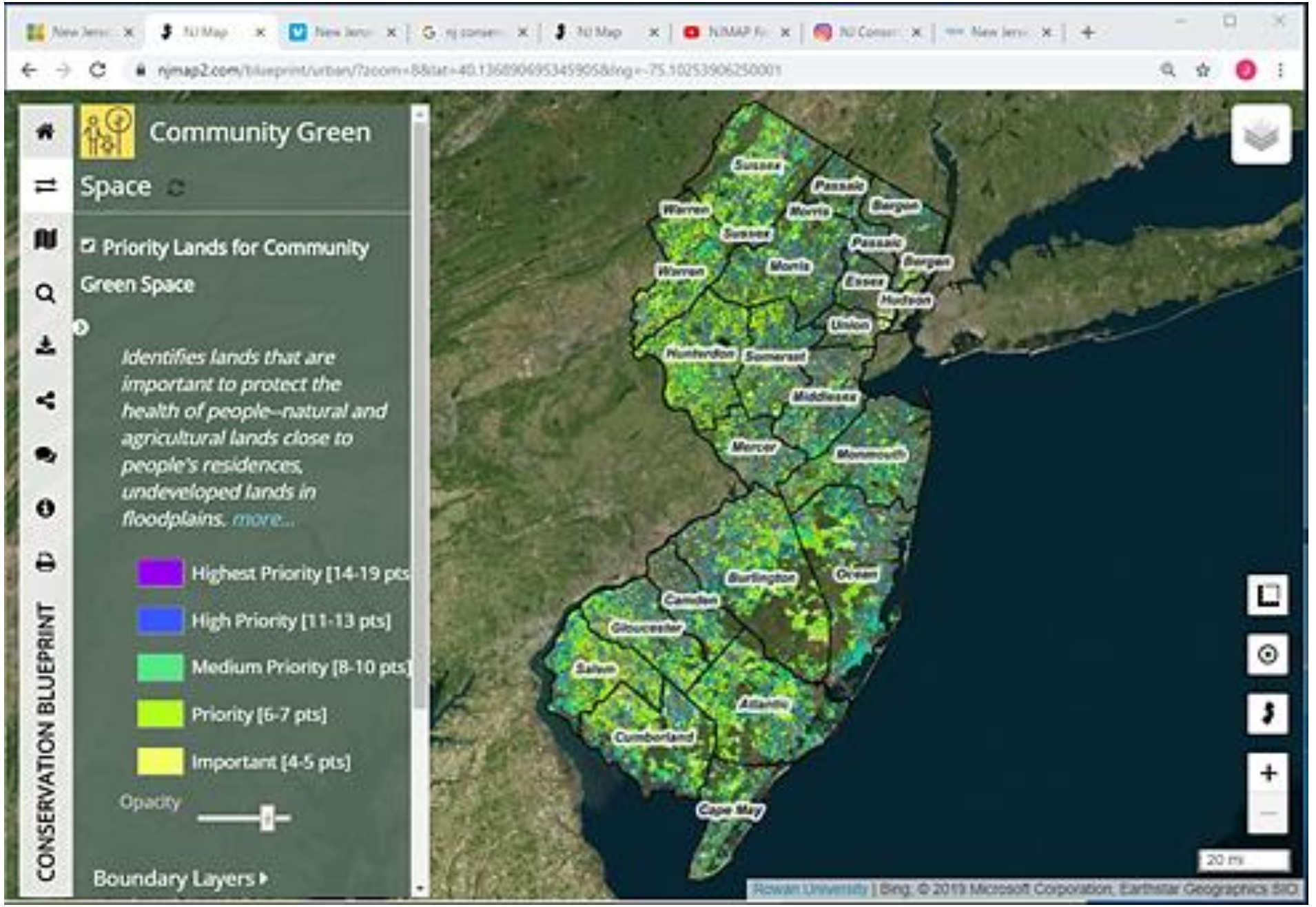
njmap2.com/blueprint/urban/?zoom=8&lat=40.136890695345905&lng=-75.10253906250001
CONSERVATION BLUEPRINT
Community Green Space
Priority Lands for Community Green Space
Identifies lands that are important to protect the health of people--natural and agricultural lands close to people's residences, undeveloped lands in floodplains. more...
Highest Priority [14-19 pts]
High Priority [11-13 pts]
Medium Priority [8-10 pts]
Priority [6-7 pts]
Important [4-5 pts]
Opacity
Boundary Layers
Sussex
Passaic
Bergen
Warren
Morris
Hudson
Union
Hunterdon
Somerset
Middlesex
Mercer
Monmouth
Burlington
Ocean
Camden
Gloucester
Salem
Atlantic
Cumberland
Cape May
20 mi
Rowan University | Bing. © 2019 Microsoft Corporation, Earthstar Geographics SIO

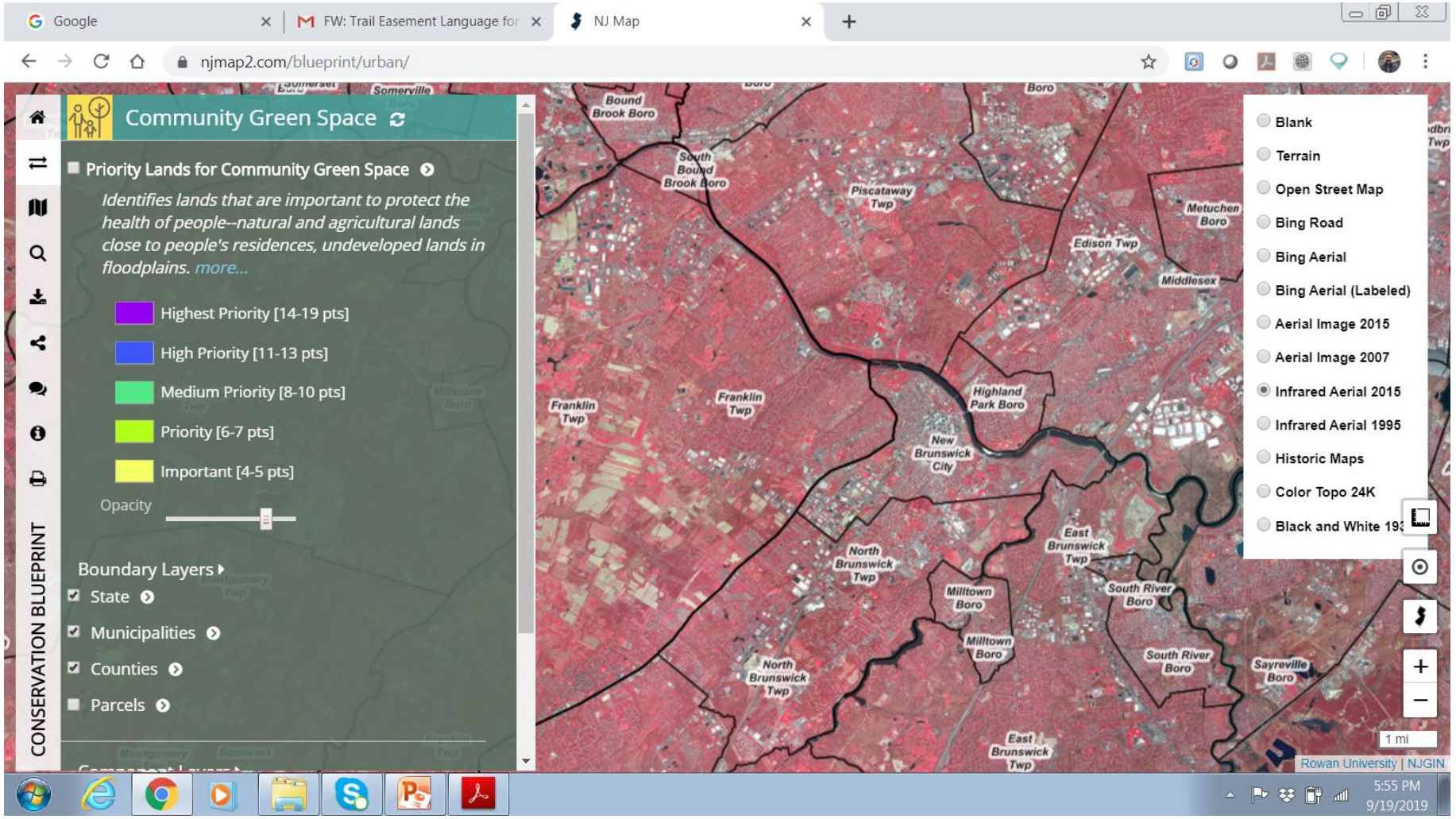
Google
FW: Trail Easement Language for
NJ Map
njmap2.com/blueprint/urban/
CONSERVATION BLUEPRINT
Community Green Space
Priority Lands for Community Green Space
Identifies lands that are important to protect the health of people--natural and agricultural lands close to people's residences, undeveloped lands in floodplains. more...
Highest Priority [14-19 pts]
High Priority [11-13 pts]
Medium Priority [8-10 pts]
Priority [6-7 pts]
Important [4-5 pts]
Opacity
Boundary Layers
State
Municipalities
Counties
Parcels
Blank
Terrain
Open Street Map
Bing Road
Bing Aerial
Bing Aerial (Labeled)
Aerial Image 2015
Aerial Image 2007
Infrared Aerial 2015
Infrared Aerial 1995
Historic Maps
Color Topo 24K
Bound Brook Boro
South Bound Brook Boro
Piscataway Twp
Edison Twp
Metuchen Boro
Middlesex
Franklin Twp
Highland Park Boro
New Brunswick City
East Brunswick Twp
North Brunswick Twp
Milltown Boro
South River Boro
Sayreville Boro
1 mi
Rowan University | NJGIN
5:55 PM
9/19/2019

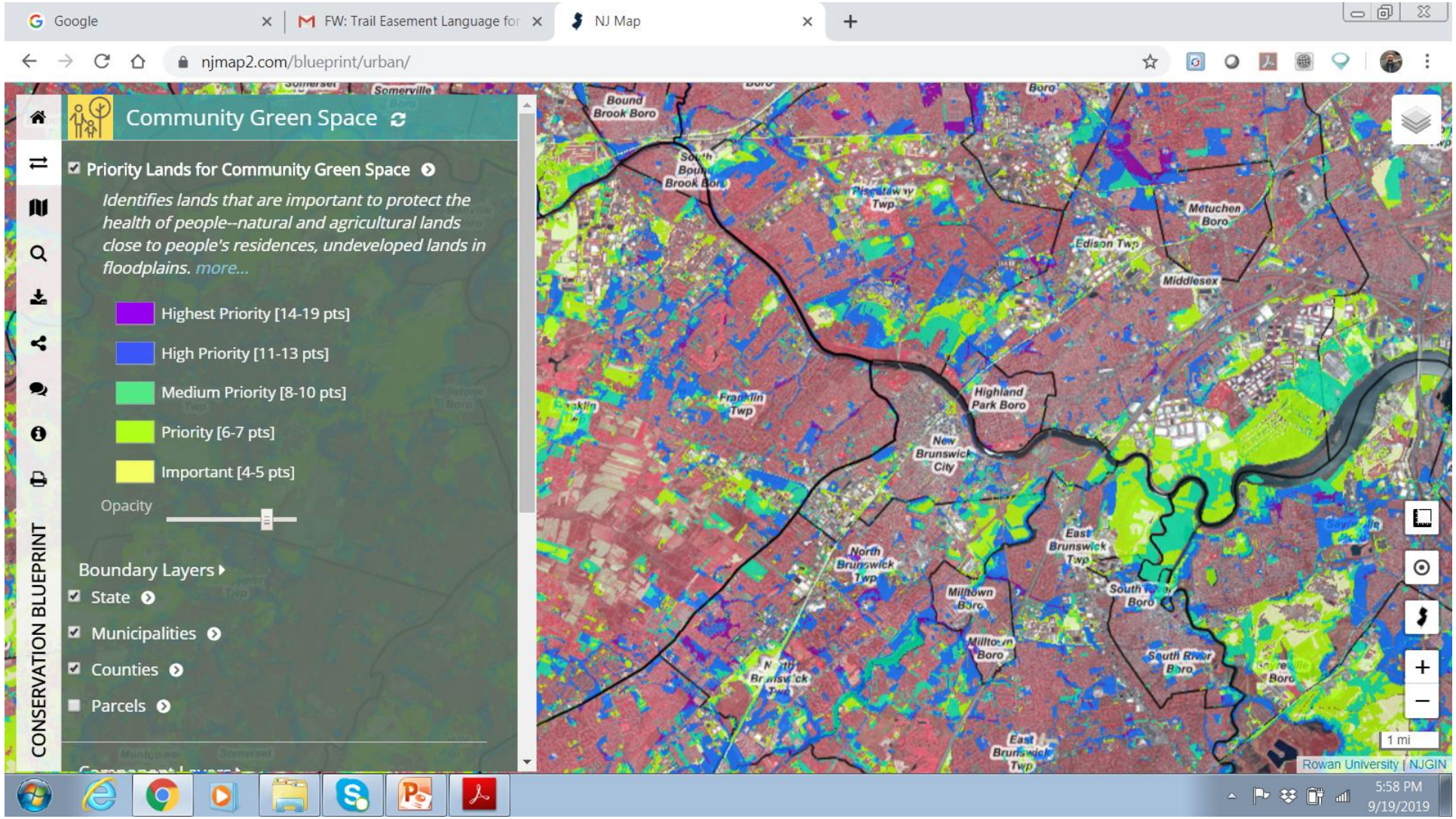
Google
FW: Trail Easement Language for
NJ Map
njmap2.com/blueprint/urban/
CONSERVATION BLUEPRINT
Community Green Space
Priority Lands for Community Green Space
Identifies lands that are important to protect the health of people--natural and agricultural lands close to people's residences, undeveloped lands in floodplains. more...
Highest Priority [14-19 pts]
High Priority [11-13 pts]
Medium Priority [8-10 pts]
Priority [6-7 pts]
Important [4-5 pts]
Opacity
Boundary Layers
State
Municipalities
Counties
Parcels
Bound Brook Boro
Somerville
Piscataway Twp
Metuchen Boro
Edison Twp
Middlesex
Franklin Twp
Highland Park Boro
New Brunswick City
East Brunswick Twp
North Brunswick Twp
Milltown Boro
South River Boro
1 mi
Rowan University | NJGIN
5:58 PM
9/19/2019

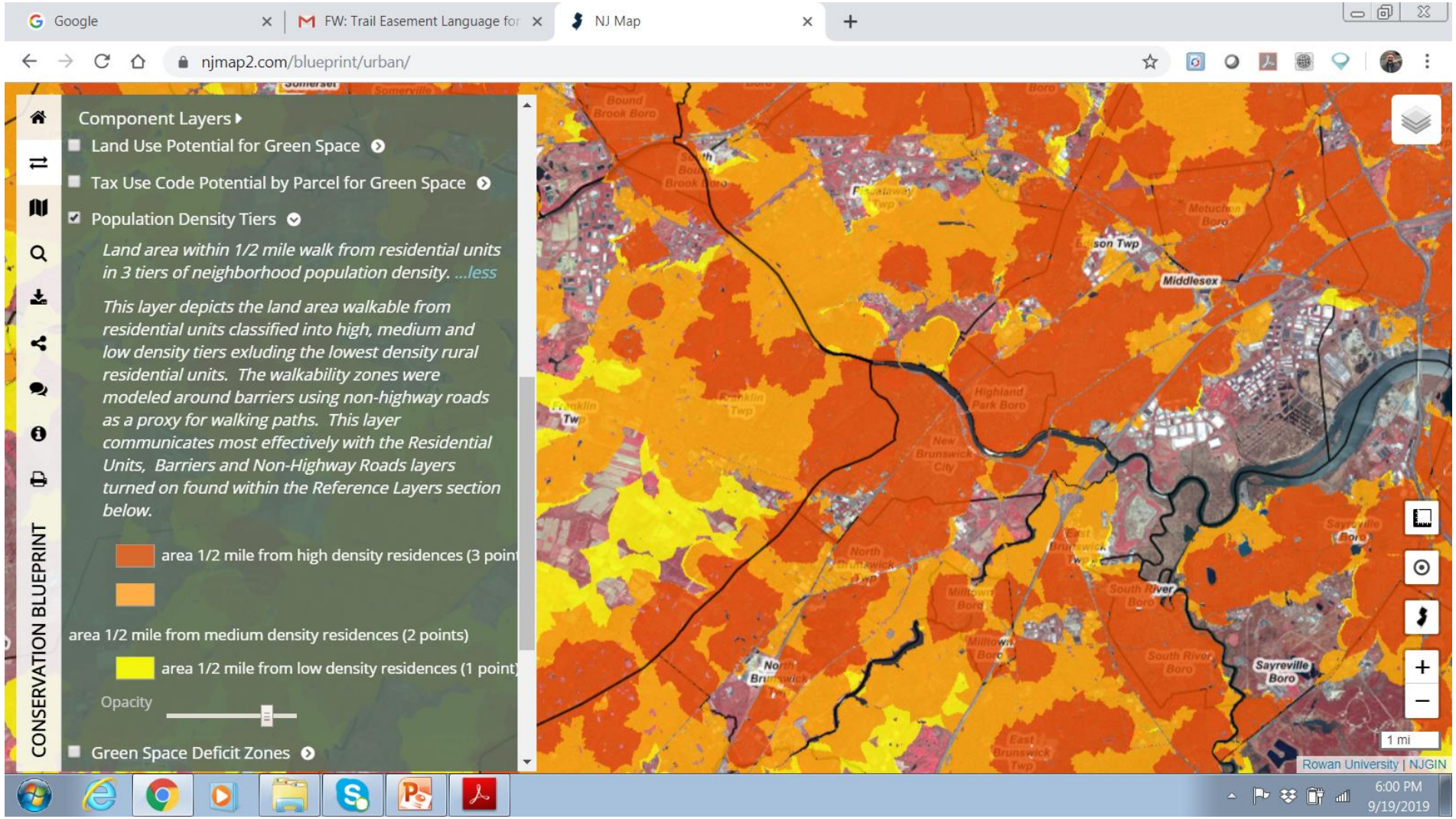
Google
FW: Trail Easement Language for
NJ Map
njmap2.com/blueprint/urban/
CONSERVATION BLUEPRINT
Component Layers
Land Use Potential for Green Space
Tax Use Code Potential by Parcel for Green Space
Population Density Tiers
Land area within 1/2 mile walk from residential units in 3 tiers of neighborhood population density. ...less
This layer depicts the land area walkable from residential units classified into high, medium and low density tiers exluding the lowest density rural residential units. The walkability zones were modeled around barriers using non-highway roads as a proxy for walking paths. This layer communicates most effectively with the Residential Units, Barriers and Non-Highway Roads layers turned on found within the Reference Layers section below.
area 1/2 mile from high density residences (3 point
area 1/2 mile from medium density residences (2 points)
area 1/2 mile from low density residences (1 point)
Opacity
Green Space Deficit Zones
Middlesex
Sayreville Boro
1 mi
Rowan University | NJGIN
6:00 PM
9/19/2019

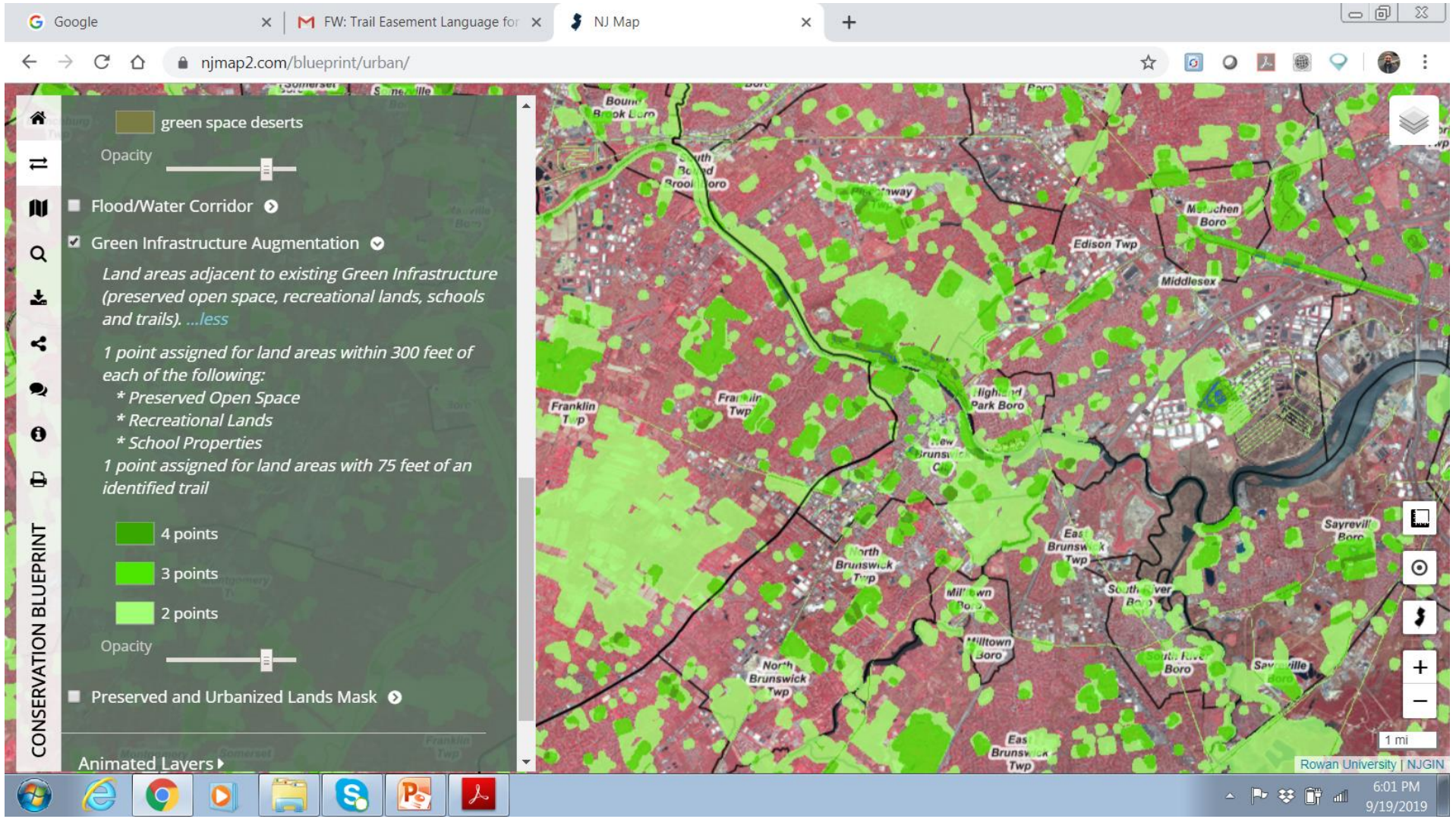
Google
FW: Trail Easement Language for
NJ Map
njmap2.com/blueprint/urban/
CONSERVATION BLUEPRINT
green space deserts
Opacity
Flood/Water Corridor
Green Infrastructure Augmentation
Land areas adjacent to existing Green Infrastructure (preserved open space, recreational lands, schools and trails). ...less
1 point assigned for land areas within 300 feet of each of the following:
* Preserved Open Space
* Recreational Lands
* School Properties
1 point assigned for land areas with 75 feet of an identified trail
4 points
3 points
2 points
Opacity
Preserved and Urbanized Lands Mask
Animated Layers
Edison Twp
Middlesex
Franklin Twp
Sayreville Boro
North Brunswick Twp
Milltown Boro
1 mi
Rowan University | NJGIN
6:01 PM
9/19/2019

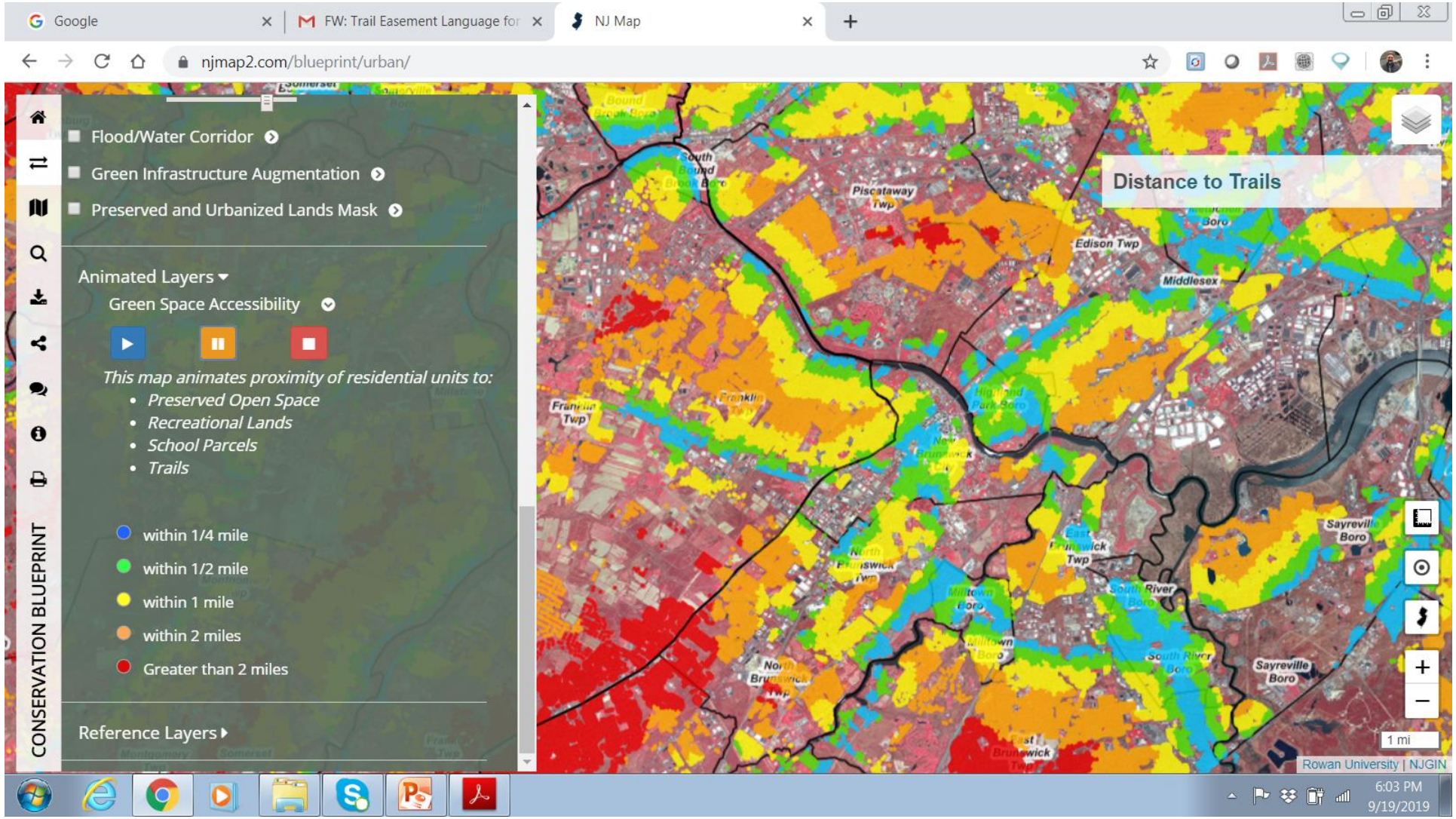
Google
FW: Trail Easement Language for
NJ Map
njmap2.com/blueprint/urban/
Flood/Water Corridor
Green Infrastructure Augmentation
Preserved and Urbanized Lands Mask
Animated Layers
Green Space Accessibility
This map animates proximity of residential units to:
Preserved Open Space
Recreational Lands
School Parcels
Trails
within 1/4 mile
within 1/2 mile
within 1 mile
within 2 miles
Greater than 2 miles
Reference Layers
CONSERVATION BLUEPRINT
Distance to Trails
Piscataway Twp
Edison Twp
Middlesex
Sayreville Boro
South River
1 mi
Rowan University | NJGIN
6:03 PM
9/19/2019

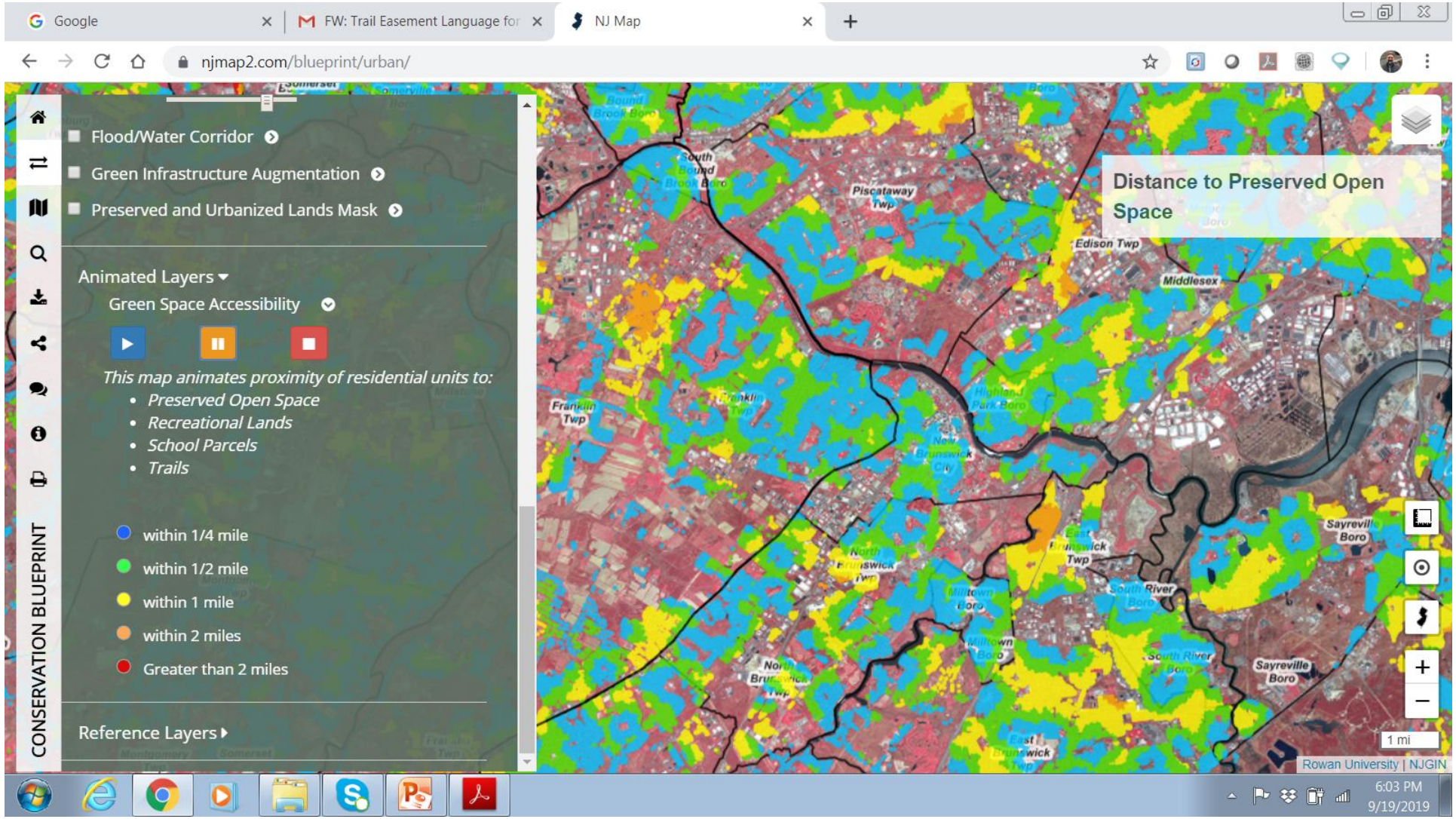
Google
FW: Trail Easement Language for
NJ Map
njmap2.com/blueprint/urban/
CONSERVATION BLUEPRINT
Flood/Water Corridor
Green Infrastructure Augmentation
Preserved and Urbanized Lands Mask
Animated Layers
Green Space Accessibility
This map animates proximity of residential units to:
Preserved Open Space
Recreational Lands
School Parcels
Trails
within 1/4 mile
within 1/2 mile
within 1 mile
within 2 miles
Greater than 2 miles
Reference Layers
Distance to Preserved Open Space
Piscataway Twp
Edison Twp
Middlesex
Franklin Twp
Sayreville Boro
South River
1 mi
Rowan University | NJGIN
6:03 PM
9/19/2019

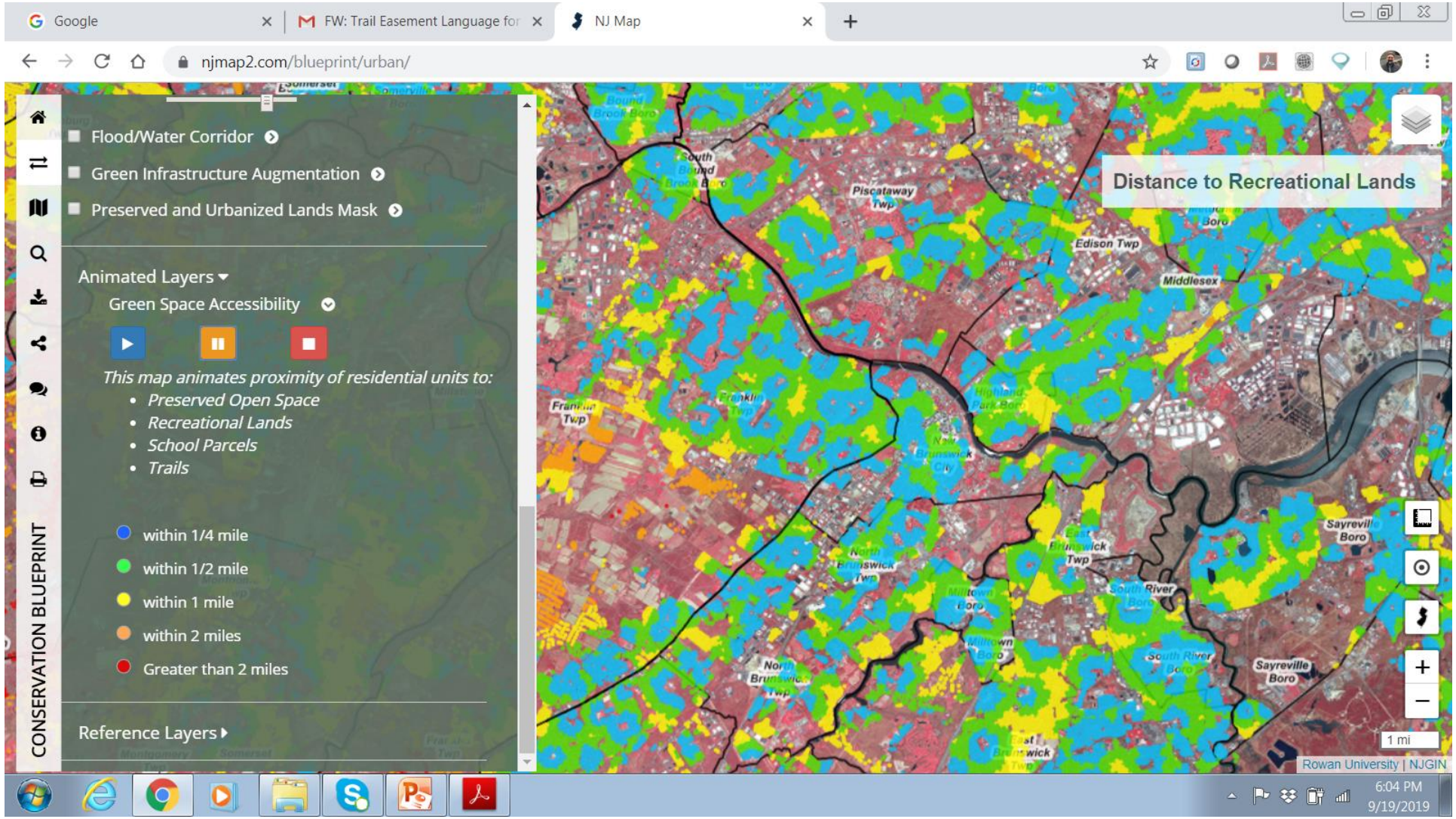
Google
FW: Trail Easement Language for
NJ Map
njmap2.com/blueprint/urban/
CONSERVATION BLUEPRINT
Flood/Water Corridor
Green Infrastructure Augmentation
Preserved and Urbanized Lands Mask
Animated Layers
Green Space Accessibility
This map animates proximity of residential units to:
Preserved Open Space
Recreational Lands
School Parcels
Trails
within 1/4 mile
within 1/2 mile
within 1 mile
within 2 miles
Greater than 2 miles
Reference Layers
Distance to Recreational Lands
Piscataway Twp
Edison Twp
Middlesex
Franklin Twp
New Brunswick City
East Brunswick Twp
North Brunswick Twp
Milltown Boro
South River Boro
Sayreville Boro
1 mi
Rowan University | NJGIN
6:04 PM
9/19/2019

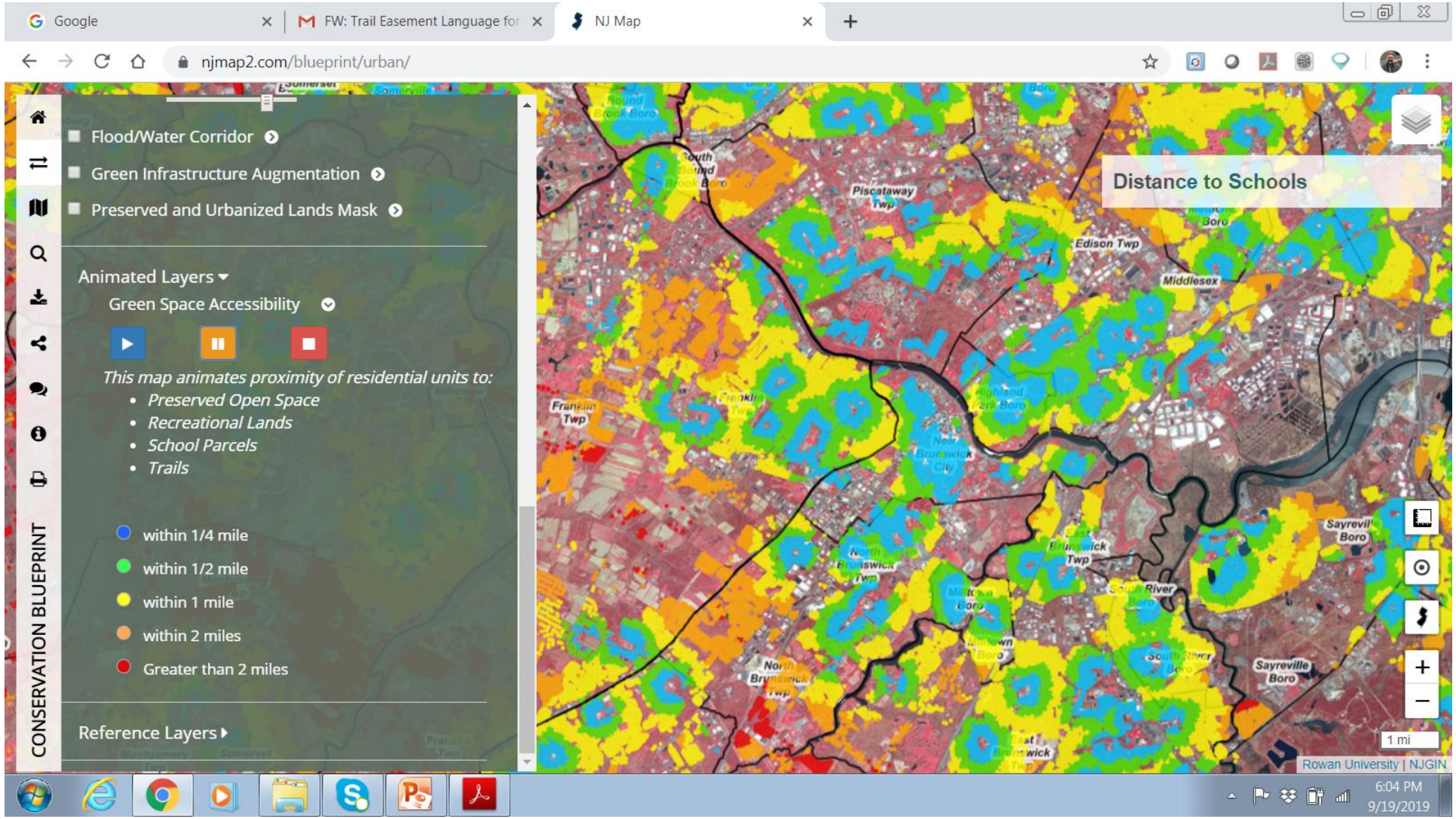
Google
FW: Trail Easement Language for
NJ Map
njmap2.com/blueprint/urban/
Flood/Water Corridor
Green Infrastructure Augmentation
Preserved and Urbanized Lands Mask
Animated Layers
Green Space Accessibility
This map animates proximity of residential units to:
Preserved Open Space
Recreational Lands
School Parcels
Trails
within 1/4 mile
within 1/2 mile
within 1 mile
within 2 miles
Greater than 2 miles
Reference Layers
CONSERVATION BLUEPRINT
Distance to Schools
Piscataway Twp
Edison Twp
Middlesex
Franklin Twp
Sayreville Boro
South River
1 mi
Rowan University | NJGIN
6:04 PM
9/19/2019

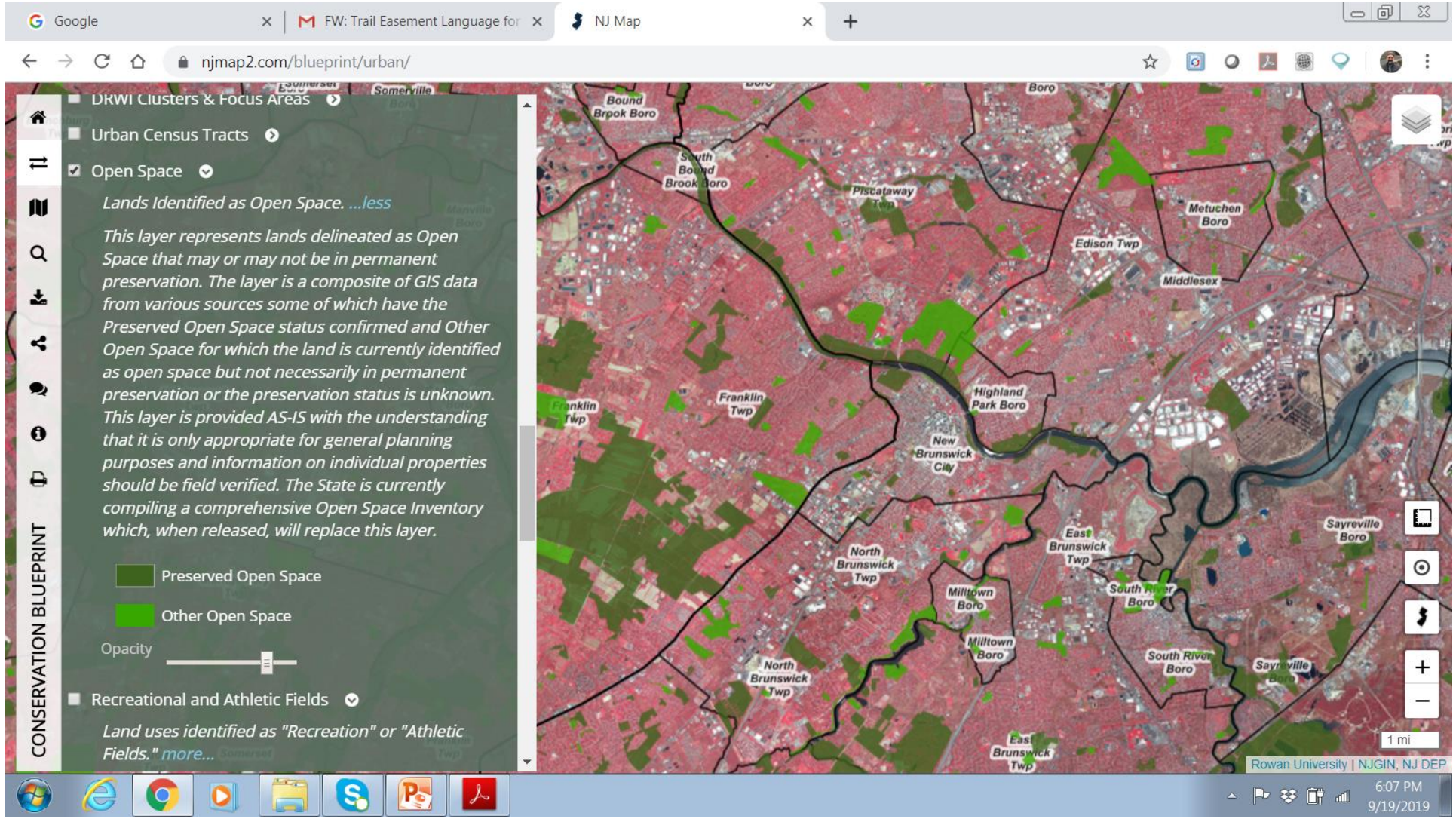
Google
FW: Trail Easement Language for
NJ Map
njmap2.com/blueprint/urban/
DRWI Clusters & Focus Areas
Urban Census Tracts
Open Space
Lands Identified as Open Space. ...less
This layer represents lands delineated as Open Space that may or may not be in permanent preservation. The layer is a composite of GIS data from various sources some of which have the Preserved Open Space status confirmed and Other Open Space for which the land is currently identified as open space but not necessarily in permanent preservation or the preservation status is unknown. This layer is provided AS-IS with the understanding that it is only appropriate for general planning purposes and information on individual properties should be field verified. The State is currently compiling a comprehensive Open Space Inventory which, when released, will replace this layer.
Preserved Open Space
Other Open Space
Opacity
Recreational and Athletic Fields
Land uses identified as "Recreation" or "Athletic Fields." more...
CONSERVATION BLUEPRINT
Bound Brook Boro
Piscataway
Edison Twp
Metuchen Boro
Middlesex
Franklin Twp
Highland Park Boro
New Brunswick City
North Brunswick Twp
East Brunswick Twp
Milltown Boro
South River Boro
Sayreville Boro
1 mi
Rowan University | NJGIN, NJ DEP
6:07 PM
9/19/2019

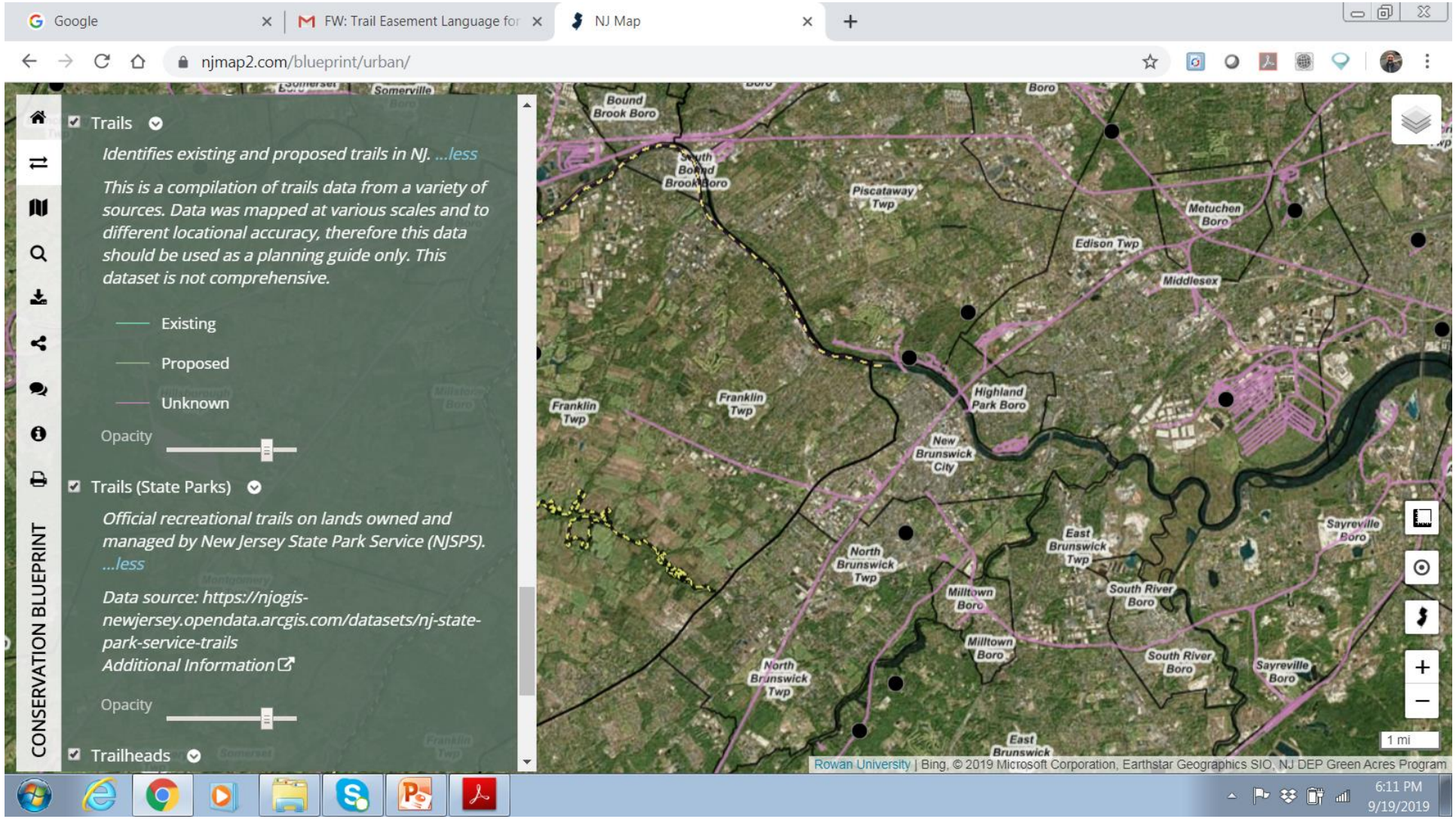
Google
FW: Trail Easement Language for
NJ Map
njmap2.com/blueprint/urban/
CONSERVATION BLUEPRINT
Trails
Identifies existing and proposed trails in NJ. ...less
This is a compilation of trails data from a variety of sources. Data was mapped at various scales and to different locational accuracy, therefore this data should be used as a planning guide only. This dataset is not comprehensive.
Existing
Proposed
Unknown
Opacity
Trails (State Parks)
Official recreational trails on lands owned and managed by New Jersey State Park Service (NJSPS). ...less
Data source: https://njogis-newjersey.opendata.arcgis.com/datasets/nj-state-park-service-trails
Additional Information
Opacity
Trailheads
Bound Brook Boro
Piscataway Twp
Edison Twp
Metuchen Boro
Middlesex
Franklin Twp
Highland Park Boro
New Brunswick City
North Brunswick Twp
East Brunswick Twp
Milltown Boro
South River Boro
Sayreville Boro
East Brunswick
1 mi
Rowan University | Bing, © 2019 Microsoft Corporation, Earthstar Geographics SIO, NJ DEP Green Acres Program
6:11 PM
9/19/2019

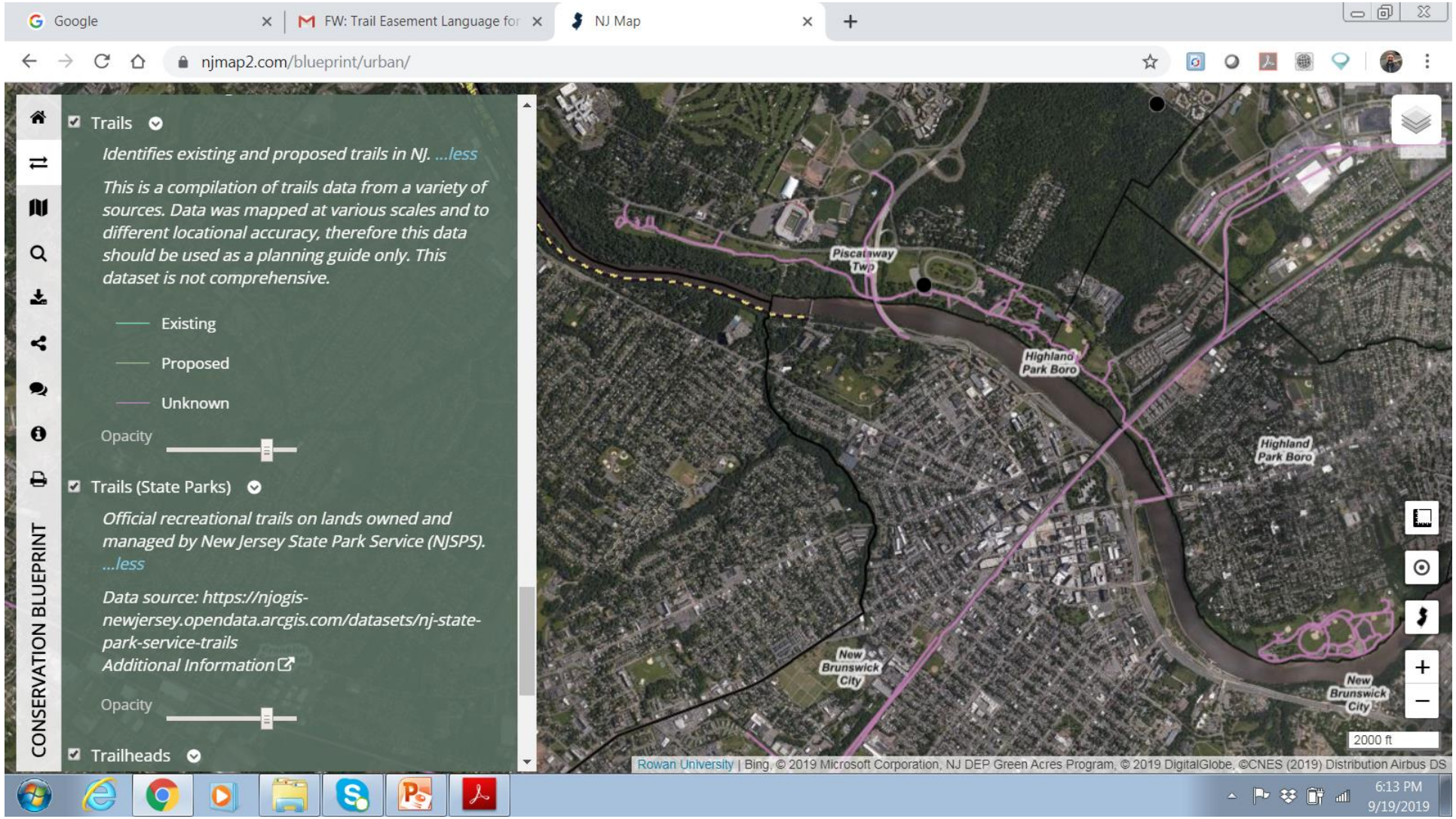
Google
FW: Trail Easement Language for
NJ Map
njmap2.com/blueprint/urban/
CONSERVATION BLUEPRINT
Trails
Identifies existing and proposed trails in NJ. ...less
This is a compilation of trails data from a variety of sources. Data was mapped at various scales and to different locational accuracy, therefore this data should be used as a planning guide only. This dataset is not comprehensive.
Existing
Proposed
Unknown
Opacity
Trails (State Parks)
Official recreational trails on lands owned and managed by New Jersey State Park Service (NJSPS). ...less
Data source: https://njogis-newjersey.opendata.arcgis.com/datasets/nj-state-park-service-trails
Additional Information
Opacity
Trailheads
Piscataway Twp
Highland Park Boro
Highland Park Boro
New Brunswick City
New Brunswick City
2000 ft
Rowan University | Bing, © 2019 Microsoft Corporation, NJ DEP Green Acres Program, © 2019 DigitalGlobe, ©CNES (2019) Distribution Airbus DS
6:13 PM
9/19/2019

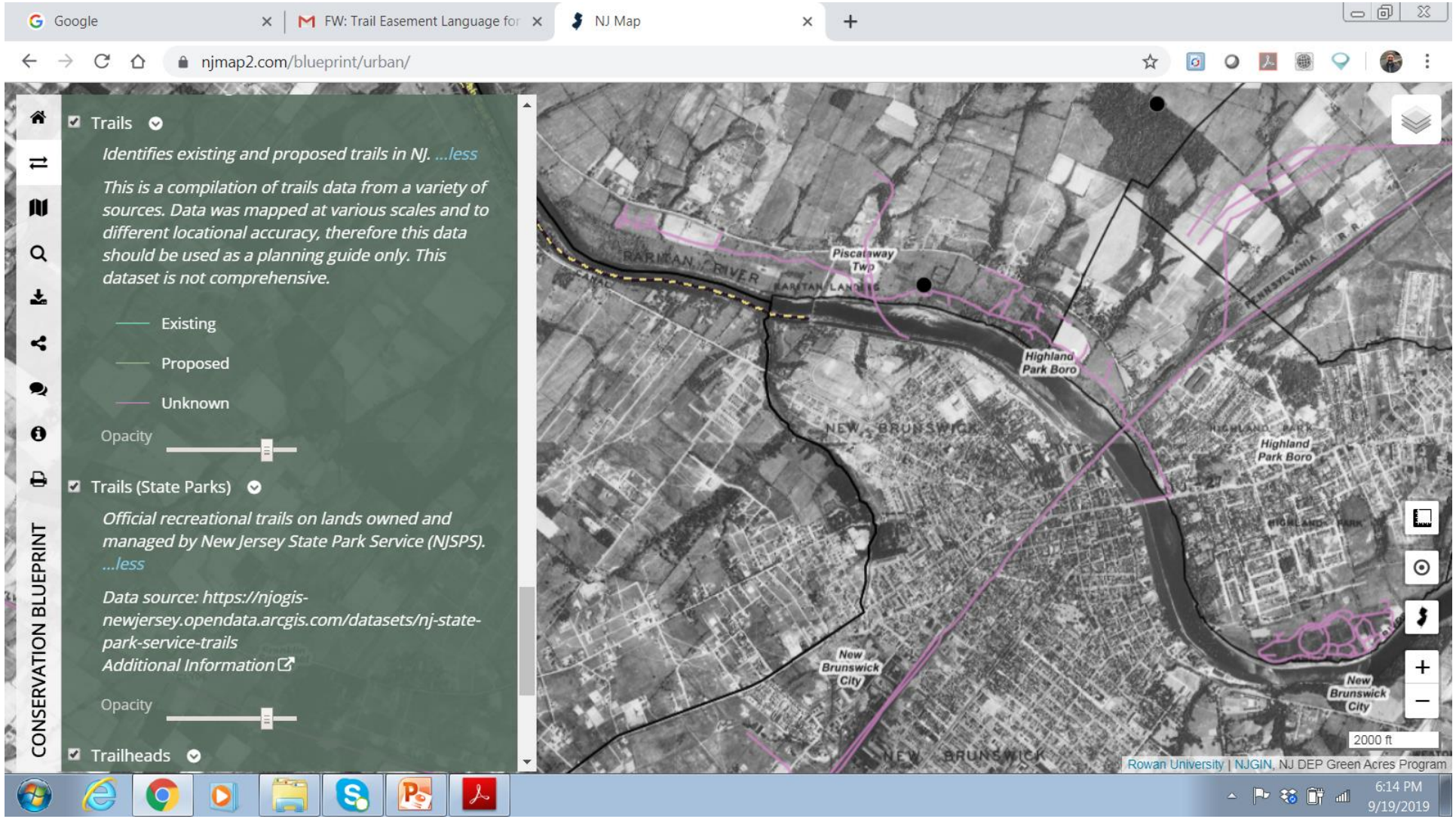
Google
FW: Trail Easement Language for
NJ Map
njmap2.com/blueprint/urban/
CONSERVATION BLUEPRINT
Trails
Identifies existing and proposed trails in NJ. ...less
This is a compilation of trails data from a variety of sources. Data was mapped at various scales and to different locational accuracy, therefore this data should be used as a planning guide only. This dataset is not comprehensive.
Existing
Proposed
Unknown
Opacity
Trails (State Parks)
Official recreational trails on lands owned and managed by New Jersey State Park Service (NJSPS). ...less
Data source: https://njogis-newjersey.opendata.arcgis.com/datasets/nj-state-park-service-trails
Additional Information
Opacity
Trailheads
Piscataway Twp
Highland Park Boro
New Brunswick City
2000 ft
Rowan University | NJGIN, NJ DEP Green Acres Program
6:14 PM
9/19/2019

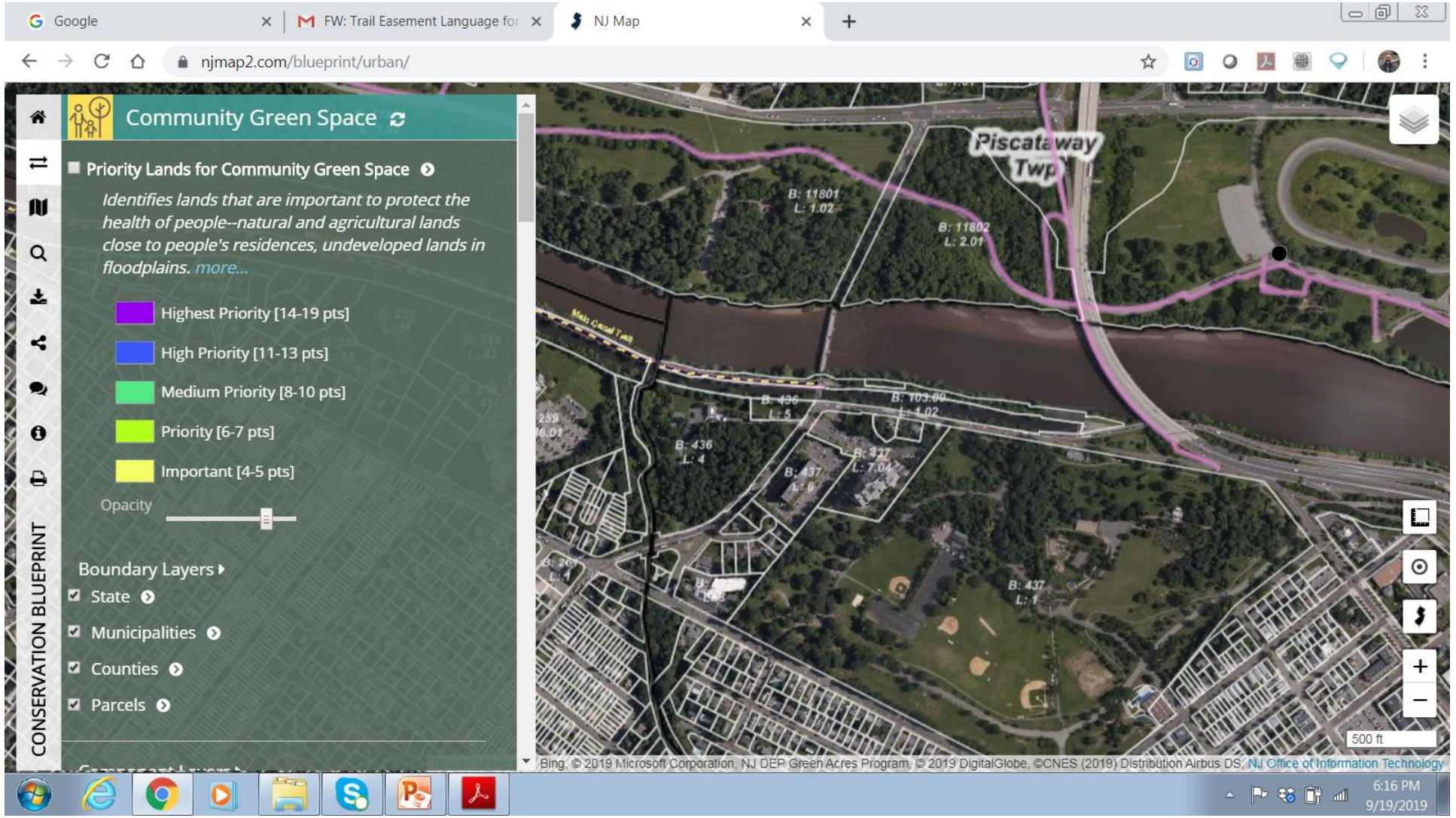
Google
FW: Trail Easement Language for
NJ Map
njmap2.com/blueprint/urban/
CONSERVATION BLUEPRINT
Community Green Space
Priority Lands for Community Green Space
Identifies lands that are important to protect the health of people--natural and agricultural lands close to people's residences, undeveloped lands in floodplains. more...
Highest Priority [14-19 pts]
High Priority [11-13 pts]
Medium Priority [8-10 pts]
Priority [6-7 pts]
Important [4-5 pts]
Opacity
Boundary Layers
State
Municipalities
Counties
Parcels
Piscataway Twp
B: 11801 L: 1.02
B: 11802 L: 2.01
B: 436 L: 5
B: 436 L: 4
B: 437 L: 7.04
B: 437 L: 6
B: 437 L: 1
500 ft
Bing, © 2019 Microsoft Corporation, NJ DEP Green Acres Program, © 2019 DigitalGlobe, ©CNES (2019) Distribution Airbus DS, NJ Office of Information Technology
6:16 PM
9/19/2019

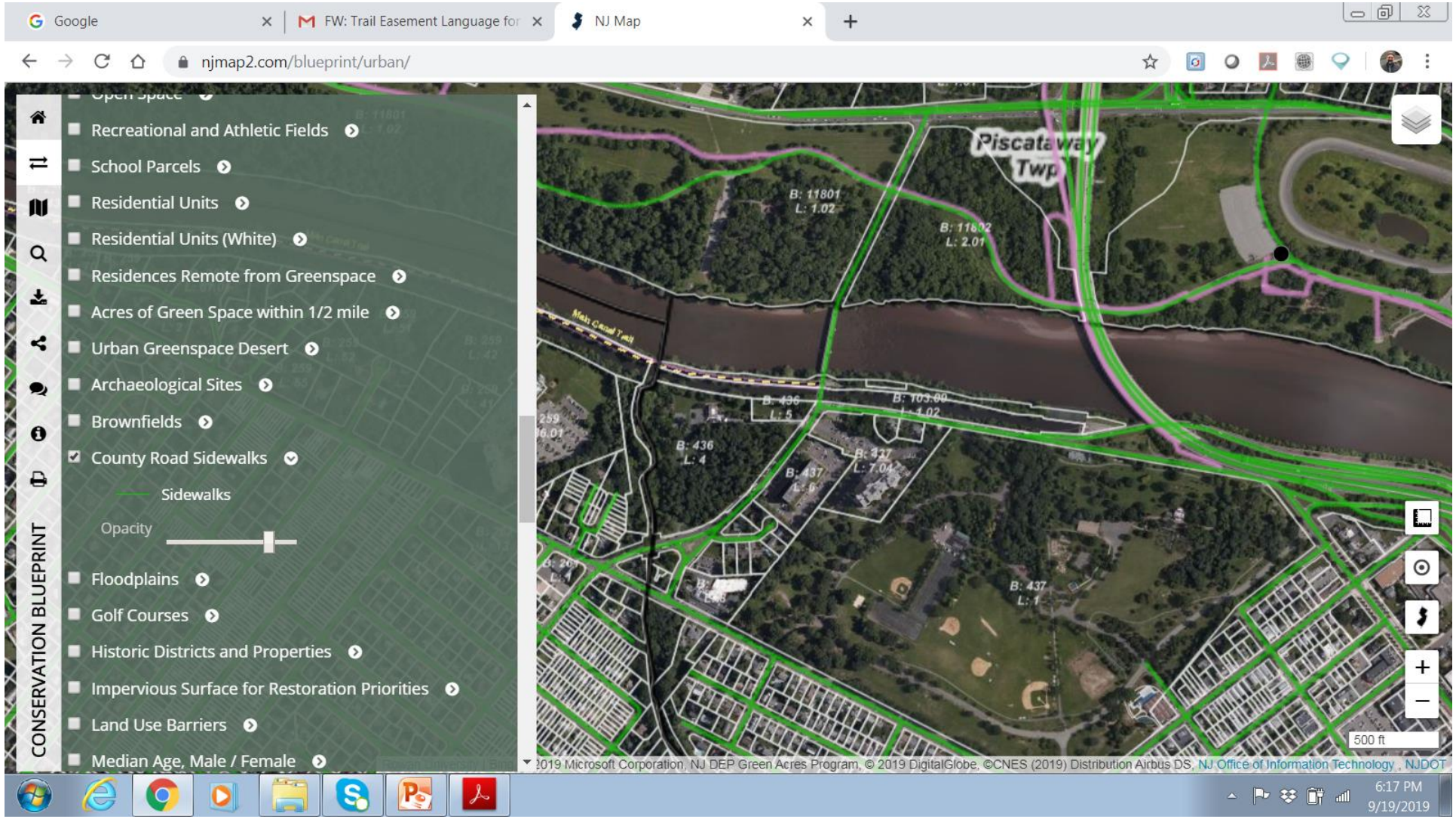
Google
FW: Trail Easement Language for
NJ Map
njmap2.com/blueprint/urban/
CONSERVATION BLUEPRINT
Recreational and Athletic Fields
School Parcels
Residential Units
Residential Units (White)
Residences Remote from Greenspace
Acres of Green Space within 1/2 mile
Urban Greenspace Desert
Archaeological Sites
Brownfields
County Road Sidewalks
Sidewalks
Opacity
Floodplains
Golf Courses
Historic Districts and Properties
Impervious Surface for Restoration Priorities
Land Use Barriers
Median Age, Male / Female
Piscataway Twp
B: 11801 L: 1.02
B: 11802 L: 2.01
B: 436 L: 5
B: 436 L: 4
B: 437 L: 7.04
B: 437 L: 6
B: 437 L: 1
500 ft
2019 Microsoft Corporation, NJ DEP Green Acres Program, © 2019 DigitalGlobe, ©CNES (2019) Distribution Airbus DS, NJ Office of Information Technology , NJDOT
6:17 PM
9/19/2019

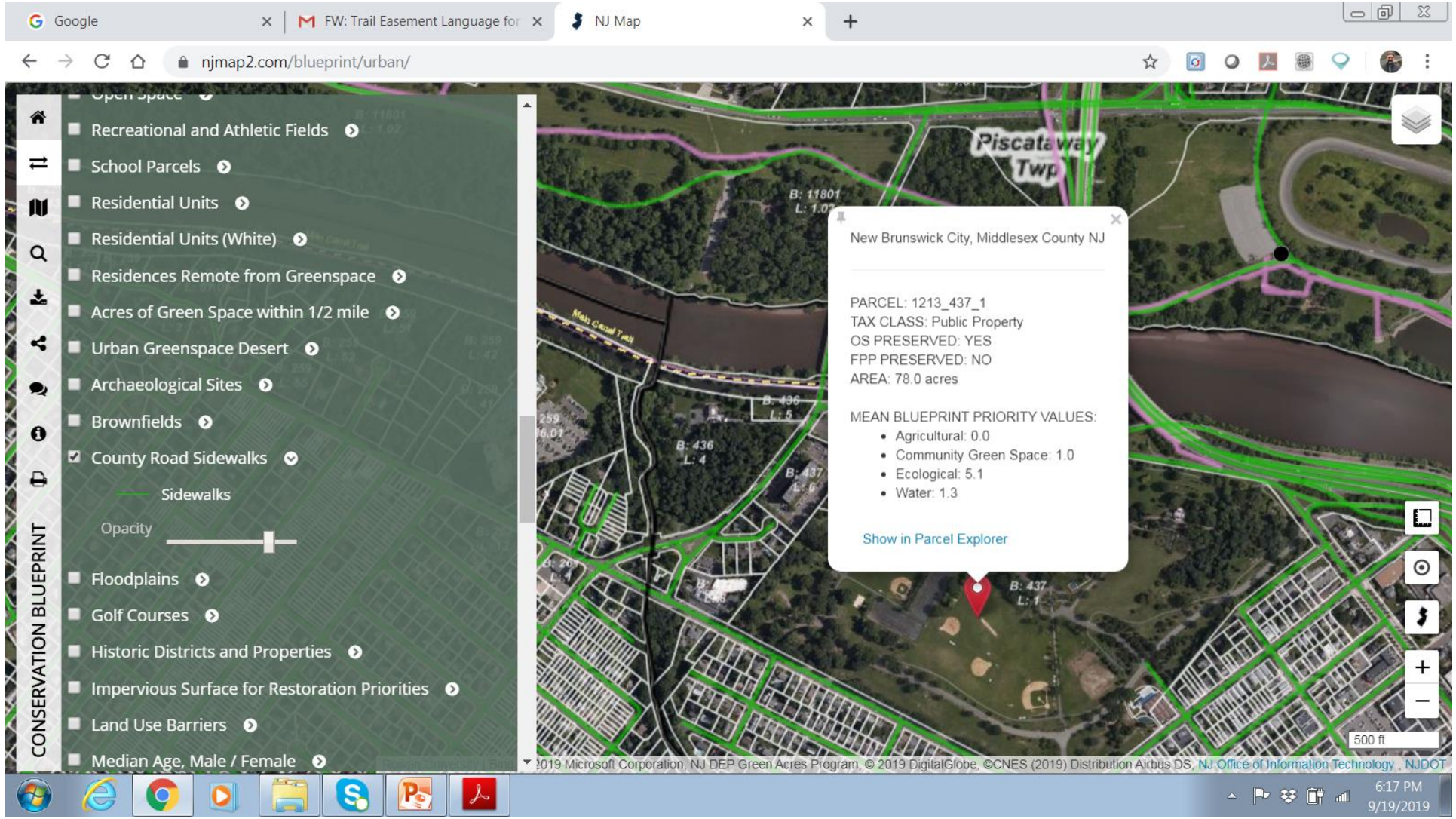
Google
FW: Trail Easement Language for
NJ Map
njmap2.com/blueprint/urban/
CONSERVATION BLUEPRINT
Recreational and Athletic Fields
School Parcels
Residential Units
Residential Units (White)
Residences Remote from Greenspace
Acres of Green Space within 1/2 mile
Urban Greenspace Desert
Archaeological Sites
Brownfields
County Road Sidewalks
Sidewalks
Opacity
Floodplains
Golf Courses
Historic Districts and Properties
Impervious Surface for Restoration Priorities
Land Use Barriers
Median Age, Male / Female
Piscataway Twp
New Brunswick City, Middlesex County NJ
PARCEL: 1213_437_1
TAX CLASS: Public Property
OS PRESERVED: YES
FPP PRESERVED: NO
AREA: 78.0 acres
MEAN BLUEPRINT PRIORITY VALUES:
Agricultural: 0.0
Community Green Space: 1.0
Ecological: 5.1
Water: 1.3
Show in Parcel Explorer
500 ft
2019 Microsoft Corporation, NJ DEP Green Acres Program, © 2019 DigitalGlobe, ©CNES (2019) Distribution Airbus DS, NJ Office of Information Technology , NJDOT
6:17 PM
9/19/2019

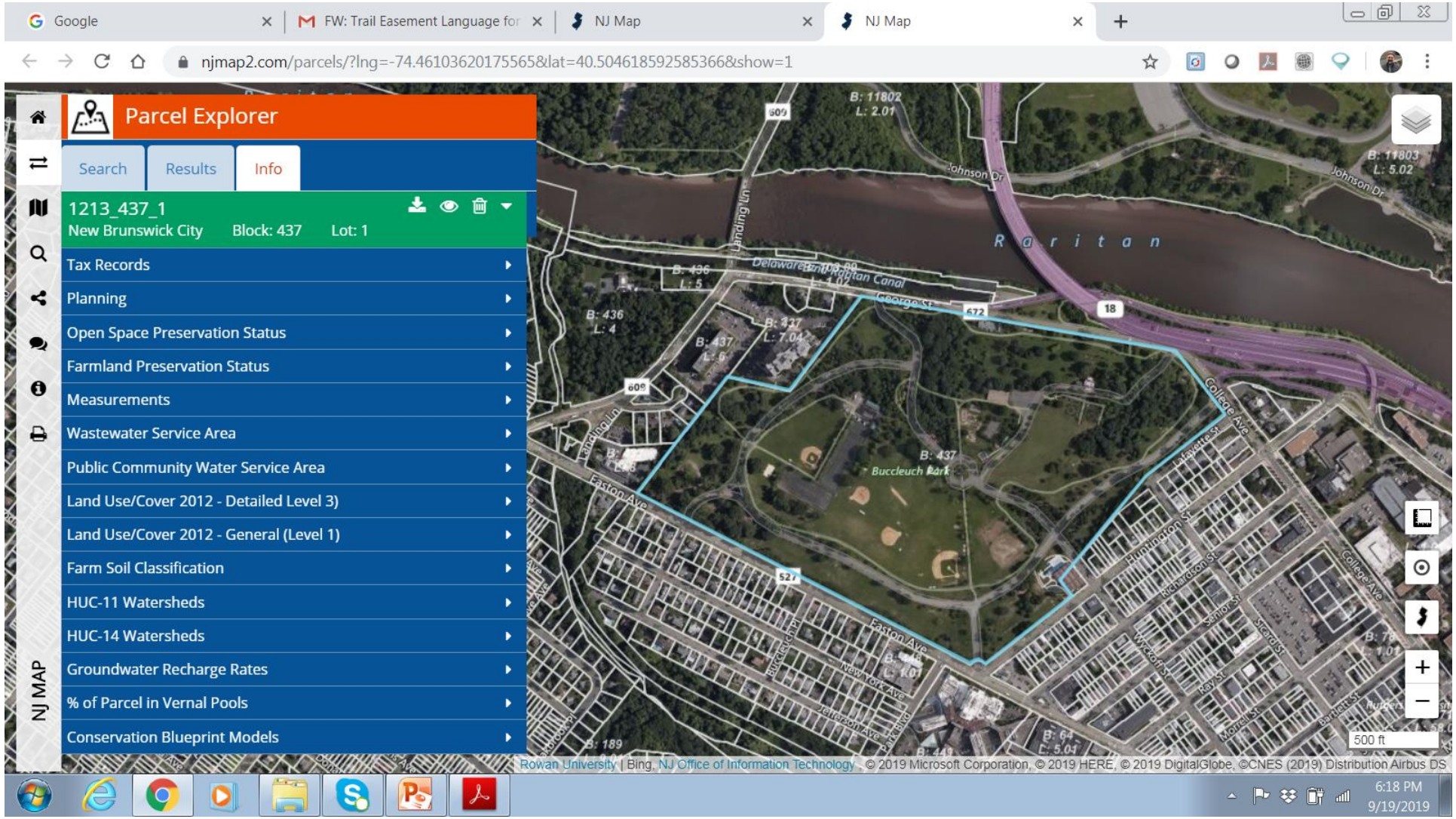
Google
FW: Trail Easement Language for
NJ Map
NJ Map
njmap2.com/parcels/?lng=-74.46103620175565&lat=40.504618592585366&show=1
Parcel Explorer
Search
Results
Info
1213_437_1
New Brunswick City
Block: 437
Lot: 1
Tax Records
Planning
Open Space Preservation Status
Farmland Preservation Status
Measurements
Wastewater Service Area
Public Community Water Service Area
Land Use/Cover 2012 - Detailed Level 3)
Land Use/Cover 2012 - General (Level 1)
Farm Soil Classification
HUC-11 Watersheds
HUC-14 Watersheds
Groundwater Recharge Rates
% of Parcel in Vernal Pools
Conservation Blueprint Models
NJ MAP
Raritan
Johnson Dr
Landing Ln
Delaware and Raritan Canal
George St
College Ave
Easton Ave
Buccleuch Park
B: 437
500 ft
Rowan University | Bing, NJ Office of Information Technology , © 2019 Microsoft Corporation, © 2019 HERE, © 2019 DigitalGlobe, ©CNES (2019) Distribution Airbus DS
6:18 PM
9/19/2019

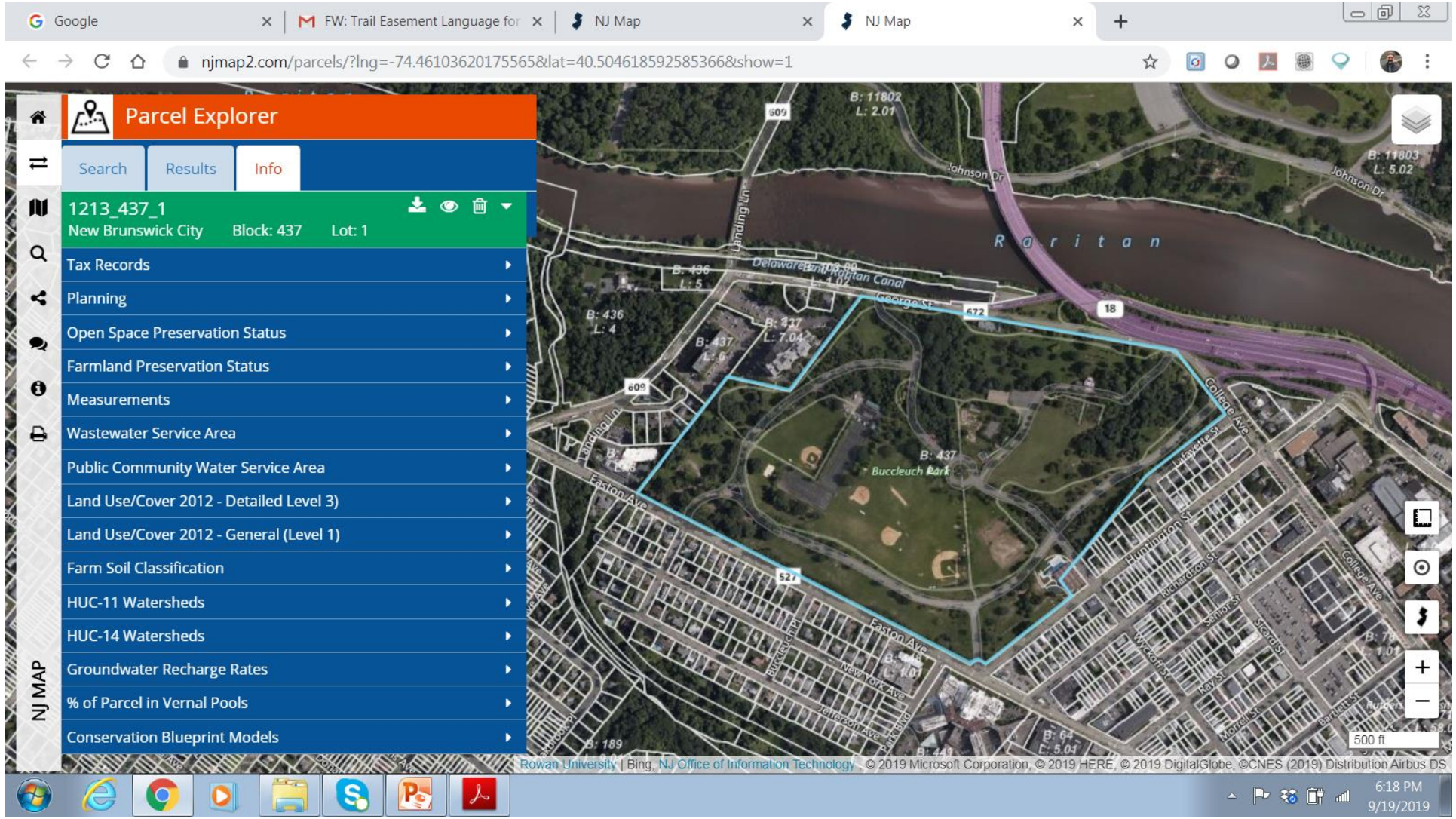
Google
FW: Trail Easement Language for
NJ Map
NJ Map
njmap2.com/parcels/?lng=-74.46103620175565&lat=40.504618592585366&show=1
Parcel Explorer
Search
Results
Info
1213_437_1
New Brunswick City
Block: 437
Lot: 1
Tax Records
Planning
Open Space Preservation Status
Farmland Preservation Status
Measurements
Wastewater Service Area
Public Community Water Service Area
Land Use/Cover 2012 - Detailed Level 3)
Land Use/Cover 2012 - General (Level 1)
Farm Soil Classification
HUC-11 Watersheds
HUC-14 Watersheds
Groundwater Recharge Rates
% of Parcel in Vernal Pools
Conservation Blueprint Models
NJ MAP
Raritan
Johnson Dr
Landing Ln
Delaware and Raritan Canal
George St
Buccleuch Park
Easton Ave
College Ave
Huntington St
Richardson St
Senior St
Ray St
Morrell St
Bartlett St
New York Ave
Jefferson Ave
500 ft
Rowan University | Bing, NJ Office of Information Technology , © 2019 Microsoft Corporation, © 2019 HERE, © 2019 DigitalGlobe, ©CNES (2019) Distribution Airbus DS
6:18 PM
9/19/2019

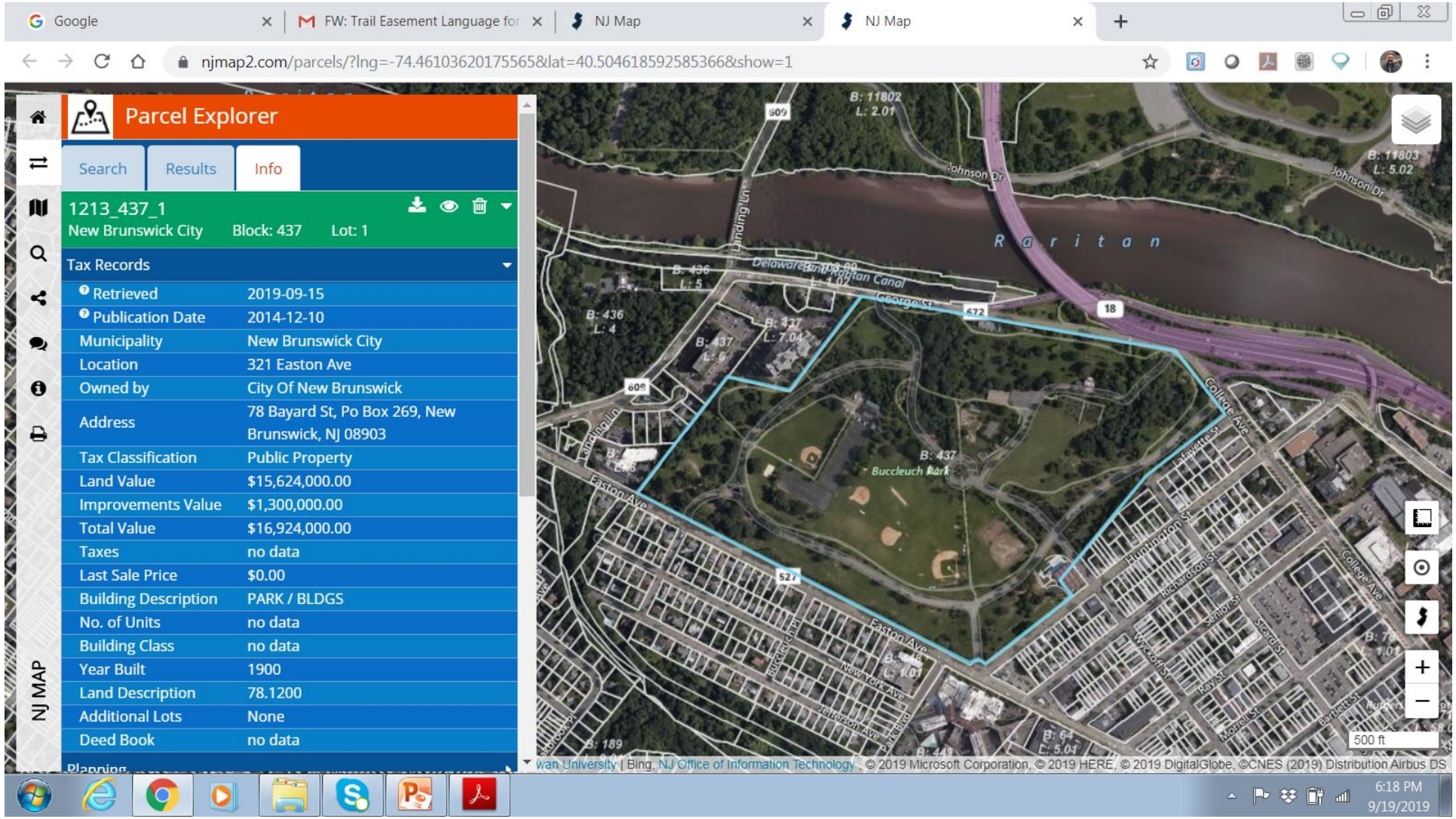
Google
FW: Trail Easement Language for
NJ Map
NJ Map
njmap2.com/parcels/?lng=-74.46103620175565&lat=40.504618592585366&show=1
Parcel Explorer
Search
Results
Info
1213_437_1
New Brunswick City
Block: 437
Lot: 1
Tax Records
Retrieved 2019-09-15
Publication Date 2014-12-10
Municipality New Brunswick City
Location 321 Easton Ave
Owned by City Of New Brunswick
Address 78 Bayard St, Po Box 269, New Brunswick, NJ 08903
Tax Classification Public Property
Land Value $15,624,000.00
Improvements Value $1,300,000.00
Total Value $16,924,000.00
Taxes no data
Last Sale Price $0.00
Building Description PARK / BLDGS
No. of Units no data
Building Class no data
Year Built 1900
Land Description 78.1200
Additional Lots None
Deed Book no data
Planning
NJ MAP
Raritan
Johnson Dr
Easton Ave
College Ave
Buccleuch Park
500 ft
wan University | Bing, NJ Office of Information Technology , © 2019 Microsoft Corporation, © 2019 HERE, © 2019 DigitalGlobe, ©CNES (2019) Distribution Airbus DS
6:18 PM
9/19/2019

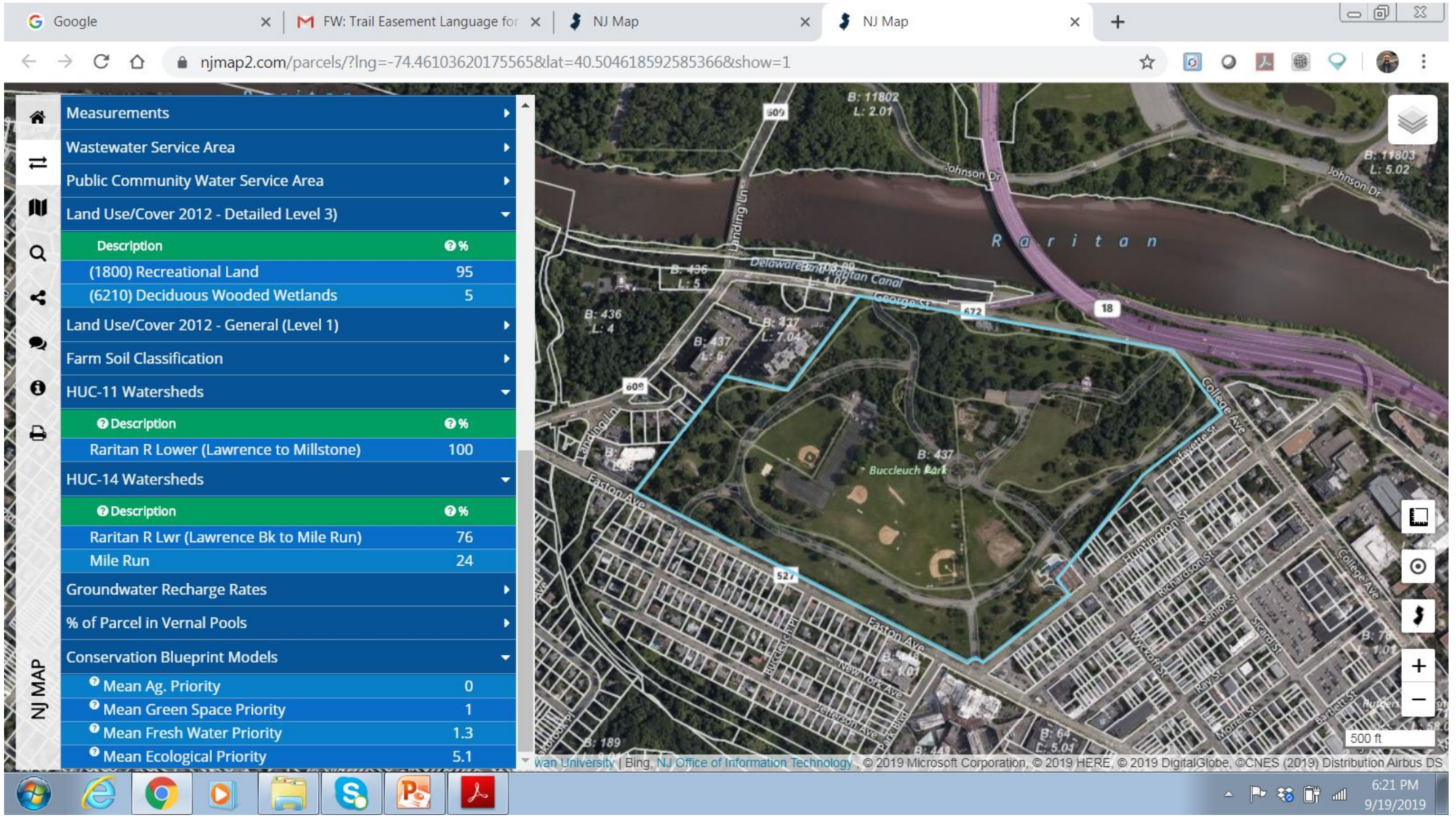
Google
FW: Trail Easement Language for
NJ Map
NJ Map
njmap2.com/parcels/?lng=-74.46103620175565&lat=40.504618592585366&show=1
NJ MAP
Measurements
Wastewater Service Area
Public Community Water Service Area
Land Use/Cover 2012 - Detailed Level 3)
Description %
(1800) Recreational Land 95
(6210) Deciduous Wooded Wetlands 5
Land Use/Cover 2012 - General (Level 1)
Farm Soil Classification
HUC-11 Watersheds
Description %
Raritan R Lower (Lawrence to Millstone) 100
HUC-14 Watersheds
Description %
Raritan R Lwr (Lawrence Bk to Mile Run) 76
Mile Run 24
Groundwater Recharge Rates
% of Parcel in Vernal Pools
Conservation Blueprint Models
Mean Ag. Priority 0
Mean Green Space Priority 1
Mean Fresh Water Priority 1.3
Mean Ecological Priority 5.1
Raritan
Johnson Dr
Landing Ln
Delaware and Raritan Canal
George St
Buccleuch Park
Easton Ave
College Ave
Huntington St
Richardson St
Senior St
Ray St
Morrell St
Bartlett St
New York Ave
Jefferson Ave
500 ft
wan University | Bing, NJ Office of Information Technology , © 2019 Microsoft Corporation, © 2019 HERE, © 2019 DigitalGlobe, ©CNES (2019) Distribution Airbus DS
6:21 PM
9/19/2019

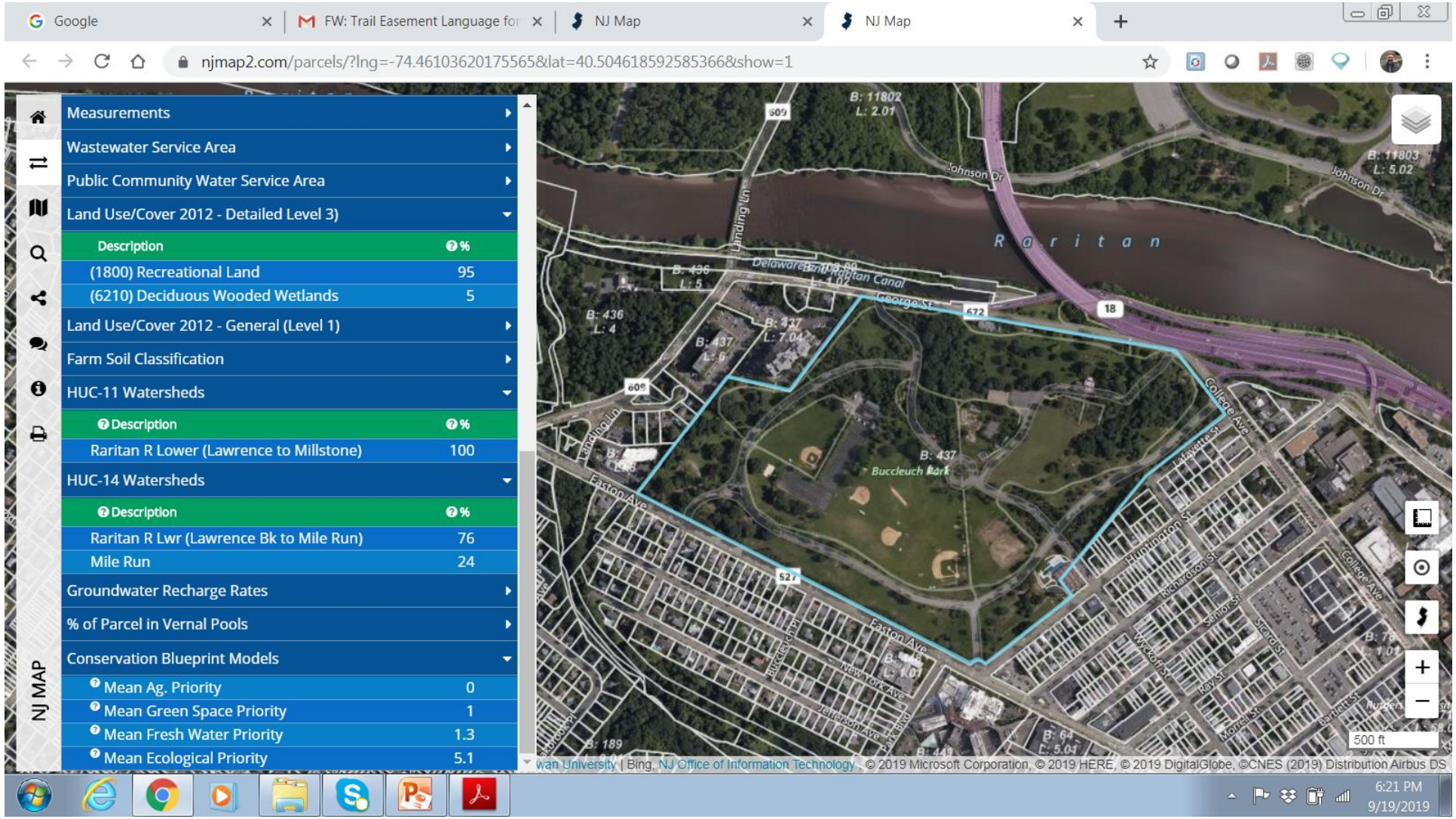
Google
FW: Trail Easement Language for
NJ Map
NJ Map
njmap2.com/parcels/?lng=-74.46103620175565&lat=40.504618592585366&show=1
Measurements
Wastewater Service Area
Public Community Water Service Area
Land Use/Cover 2012 - Detailed Level 3)
Description %
(1800) Recreational Land 95
(6210) Deciduous Wooded Wetlands 5
Land Use/Cover 2012 - General (Level 1)
Farm Soil Classification
HUC-11 Watersheds
Description %
Raritan R Lower (Lawrence to Millstone) 100
HUC-14 Watersheds
Description %
Raritan R Lwr (Lawrence Bk to Mile Run) 76
Mile Run 24
Groundwater Recharge Rates
% of Parcel in Vernal Pools
Conservation Blueprint Models
Mean Ag. Priority 0
Mean Green Space Priority 1
Mean Fresh Water Priority 1.3
Mean Ecological Priority 5.1
NJ MAP
Raritan
Johnson Dr
Landing Ln
Delaware and Raritan Canal
George St
Buccleuch Park
Easton Ave
College Ave
Huntington St
Richardson St
New York Ave
Jefferson Ave
500 ft
wan University | Bing, NJ Office of Information Technology , © 2019 Microsoft Corporation, © 2019 HERE, © 2019 DigitalGlobe, ©CNES (2019) Distribution Airbus DS
6:21 PM
9/19/2019

D&R CANAL STATE PARK

LEGEND

- Park Office
- Camping Area
- D & R Canal State Park Corridor
- Other State Park Land
- Canal Lock

0 1 2 3 4
Scale in Miles

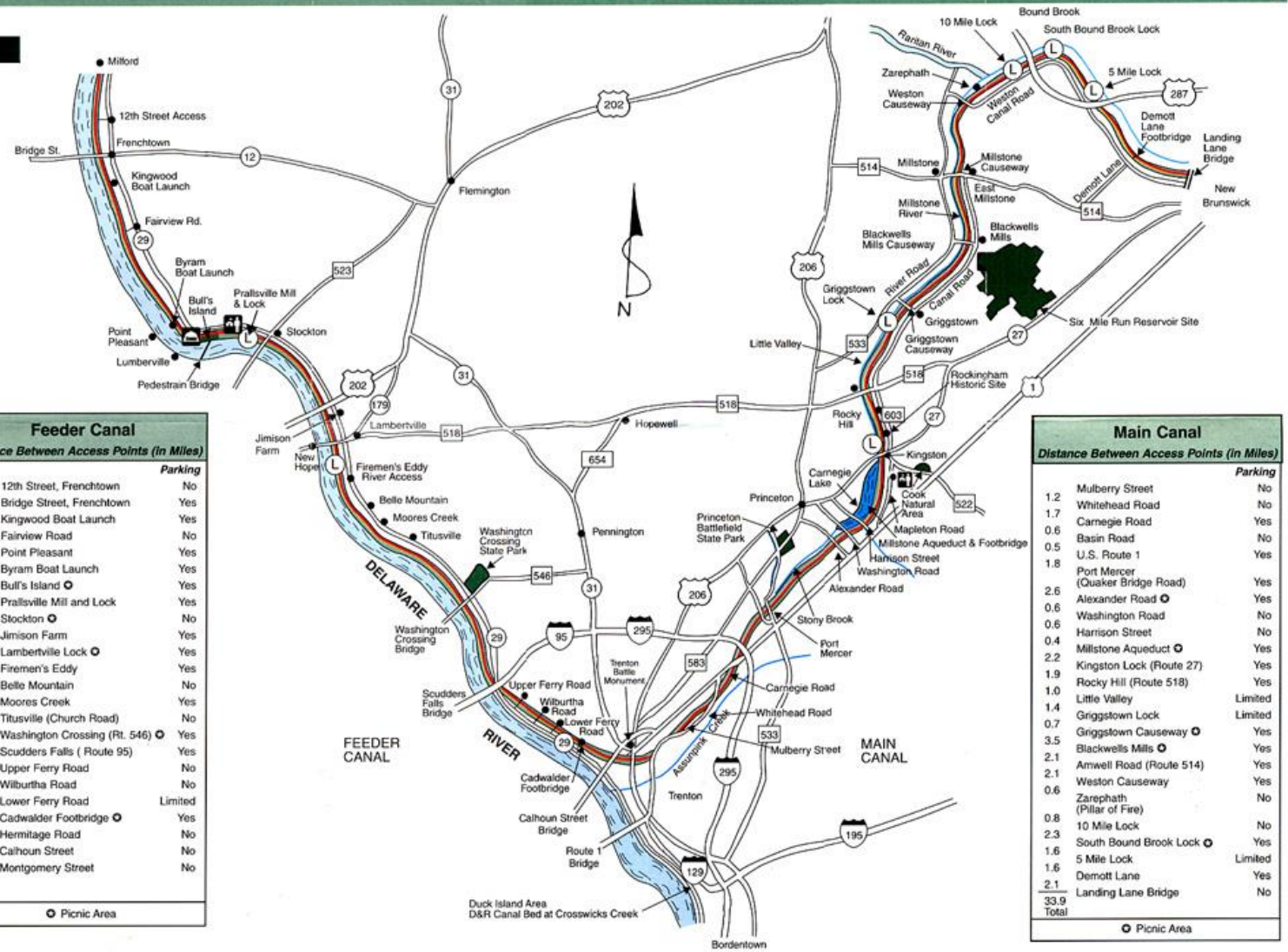

Welcome to Delaware and Raritan Canal State Park

The New Jersey State Park Service hopes you will enjoy the many features of this area–including hiking, camping, fishing, boating and canoeing among others. For more information contact:

Park Office
D & R Canal State Park - Main Office
145 Mapleton Road
Princeton, NJ 08540
(609) 924-5705

Feeder Canal Office and Campground
Bull's Island Recreation Area
2185 Daniel Bray Highway
Stockton, NJ 08559
(609) 397-2949

Visit us on the web:
www.njparksandforest.org

7/02

Feeder Canal

Distance Between Access Points (in Miles)

		Parking
	12th Street, Frenchtown	No
0.7	Bridge Street, Frenchtown	Yes
0.9	Kingwood Boat Launch	Yes
1.4	Fairview Road	No
4.8	Point Pleasant	Yes
0.9	Byram Boat Launch	Yes
0.9	Bull's Island ✪	Yes
3.0	Prallsville Mill and Lock	Yes
0.3	Stockton ✪	No
2.4	Jimison Farm	Yes
1.5	Lambertville Lock ✪	Yes
1.1	Firemen's Eddy	Yes
0.9	Belle Mountain	No
1.0	Moores Creek	Yes
2.2	Titusville (Church Road)	No
1.2	Washington Crossing (Rt. 546) ✪	Yes
2.4	Scudders Falls (Route 95)	Yes
0.8	Upper Ferry Road	No
0.4	Wilburtha Road	No
0.9	Lower Ferry Road	Limited
1.7	Cadwalder Footbridge ✪	Yes
3.5	Hermitage Road	No
3.8	Calhoun Street	No
0.7	Montgomery Street	No
31.4 Total		

✪ Picnic Area

Main Canal

Distance Between Access Points (in Miles)

		Parking
	Mulberry Street	No
1.2	Whitehead Road	No
1.7	Carnegie Road	Yes
0.6	Basin Road	No
0.5	U.S. Route 1	Yes
1.8	Port Mercer (Quaker Bridge Road)	Yes
2.6	Alexander Road ✪	Yes
0.6	Washington Road	No
0.6	Harrison Street	No
0.4	Millstone Aqueduct ✪	Yes
2.2	Kingston Lock (Route 27)	Yes
1.9	Rocky Hill (Route 518)	Yes
1.0	Little Valley	Limited
1.4	Griggstown Lock	Limited
0.7	Griggstown Causeway ✪	Yes
3.5	Blackwells Mills ✪	Yes
2.1	Amwell Road (Route 514)	Yes
2.1	Weston Causeway	Yes
0.6	Zarephath (Pillar of Fire)	No
0.8	10 Mile Lock	No
2.3	South Bound Brook Lock ✪	Yes
1.6	5 Mile Lock	Limited
1.6	Demott Lane	Yes
2.1	Landing Lane Bridge	No
33.9 Total		

✪ Picnic Area

Feeder Canal Near the Trenton Battle Monument

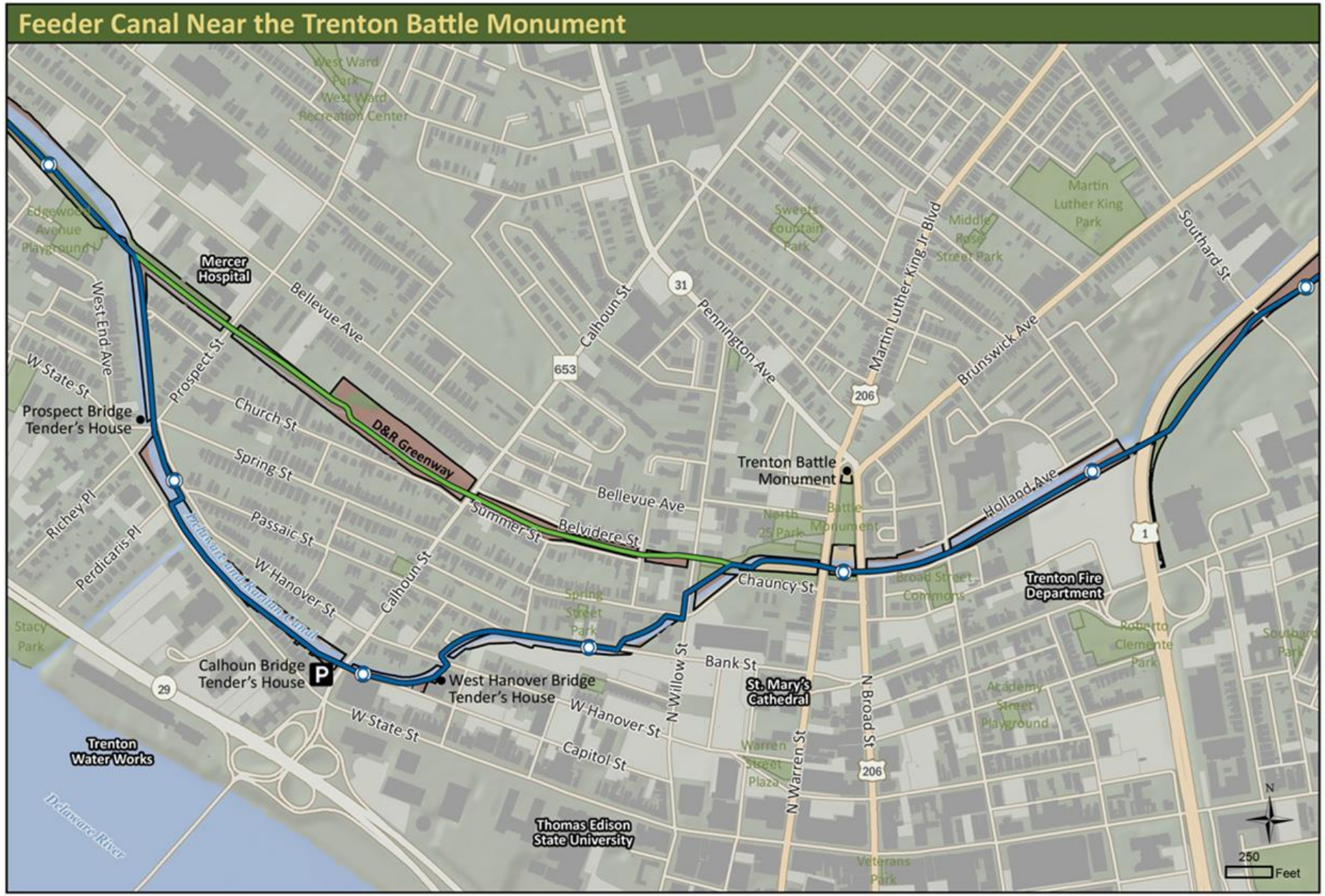

Lawrence Hopewell Trail

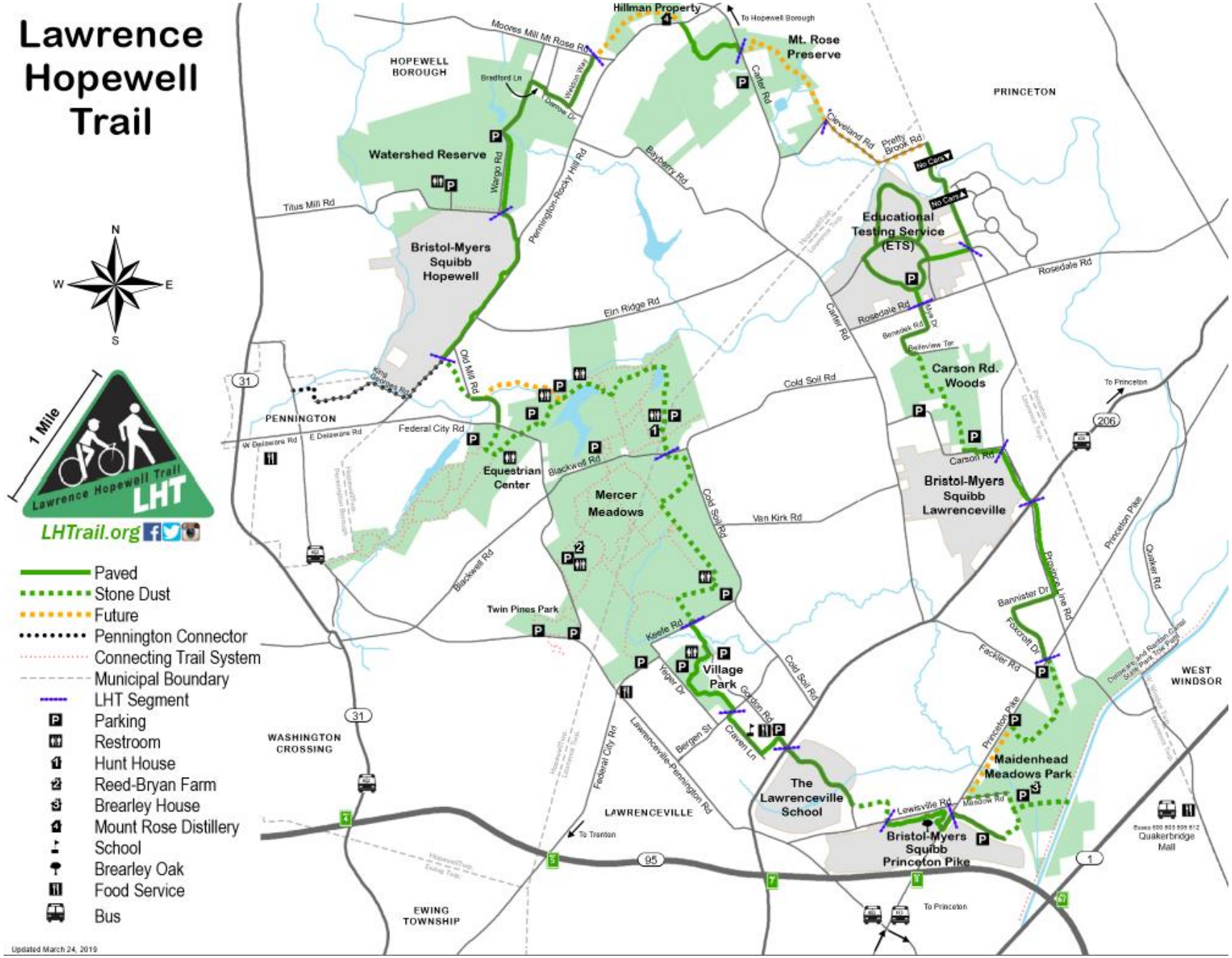

Updated March 24, 2019

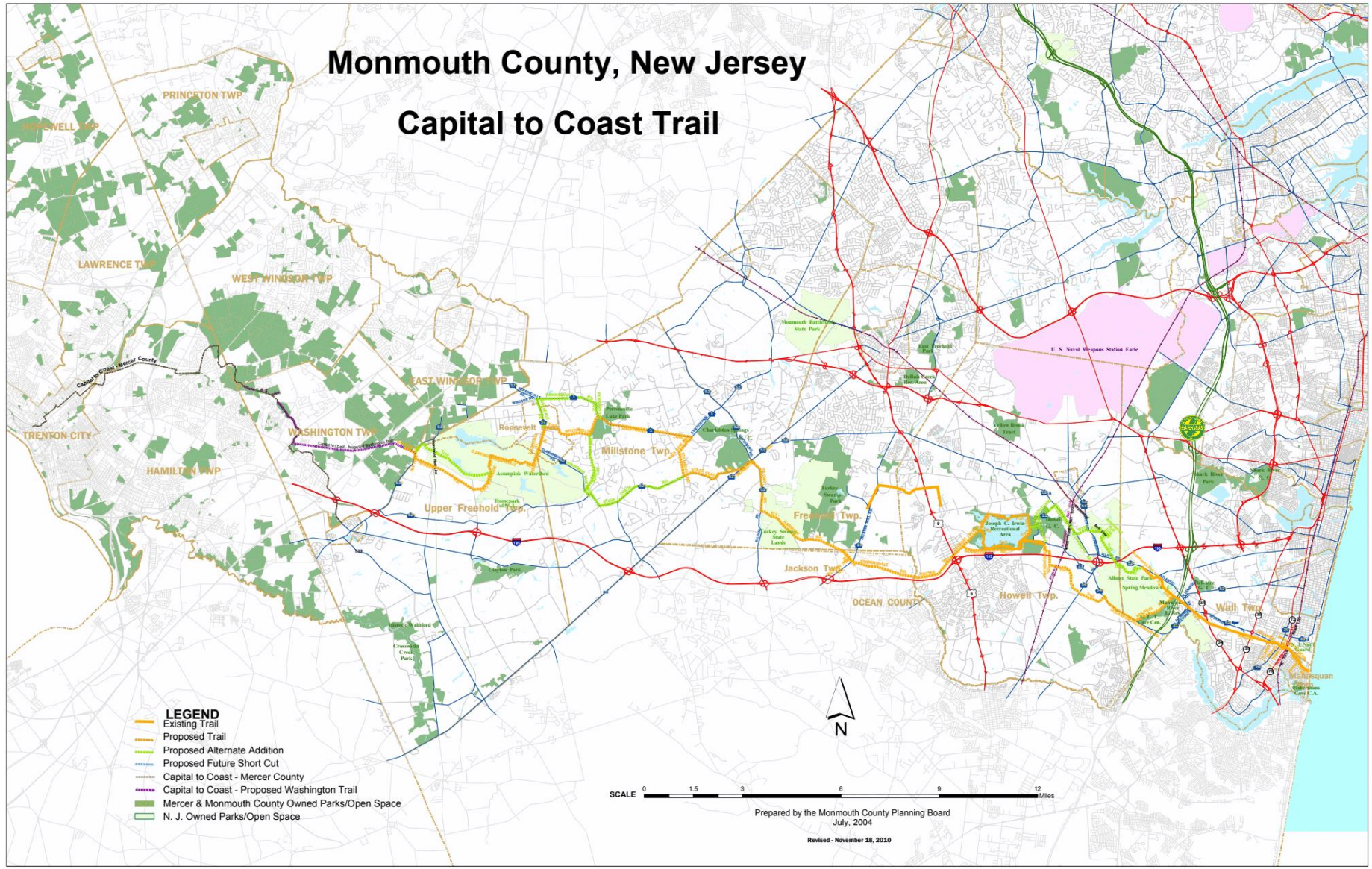
Monmouth County, New Jersey
Capital to Coast Trail
PRINCETON TWP
LAWRENCE TWP
WEST WINDSOR TWP
EAST WINDSOR TWP
WASHINGTON TWP
TRENTON CITY
HAMILTON TWP
Millstone Twp.
Upper Freehold Twp.
Freehold Twp.
Jackson Twp.
Howell Twp.
Wall Twp.
OCEAN COUNTY
U. S. Naval Weapons Station Earle
Capital to Coast - Mercer County
LEGEND
Existing Trail
Proposed Trail
Proposed Alternate Addition
Proposed Future Short Cut
Capital to Coast - Mercer County
Capital to Coast - Proposed Washington Trail
Mercer & Monmouth County Owned Parks/Open Space
N. J. Owned Parks/Open Space
N
SCALE 0 1.5 3 6 9 12 Miles
Prepared by the Monmouth County Planning Board
July, 2004
Revised - November 18, 2010

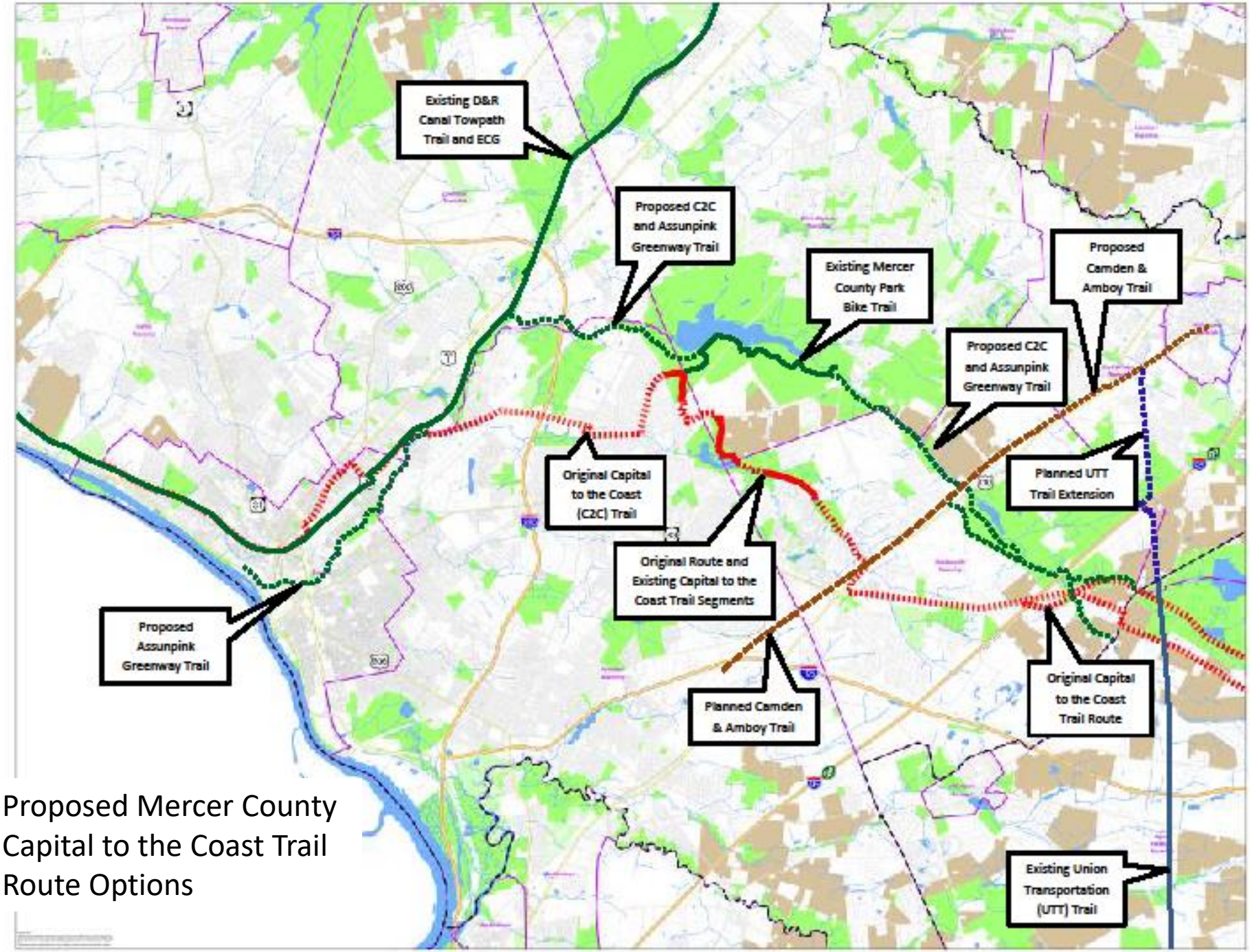

Proposed Mercer County Capital to the Coast Trail Route Options

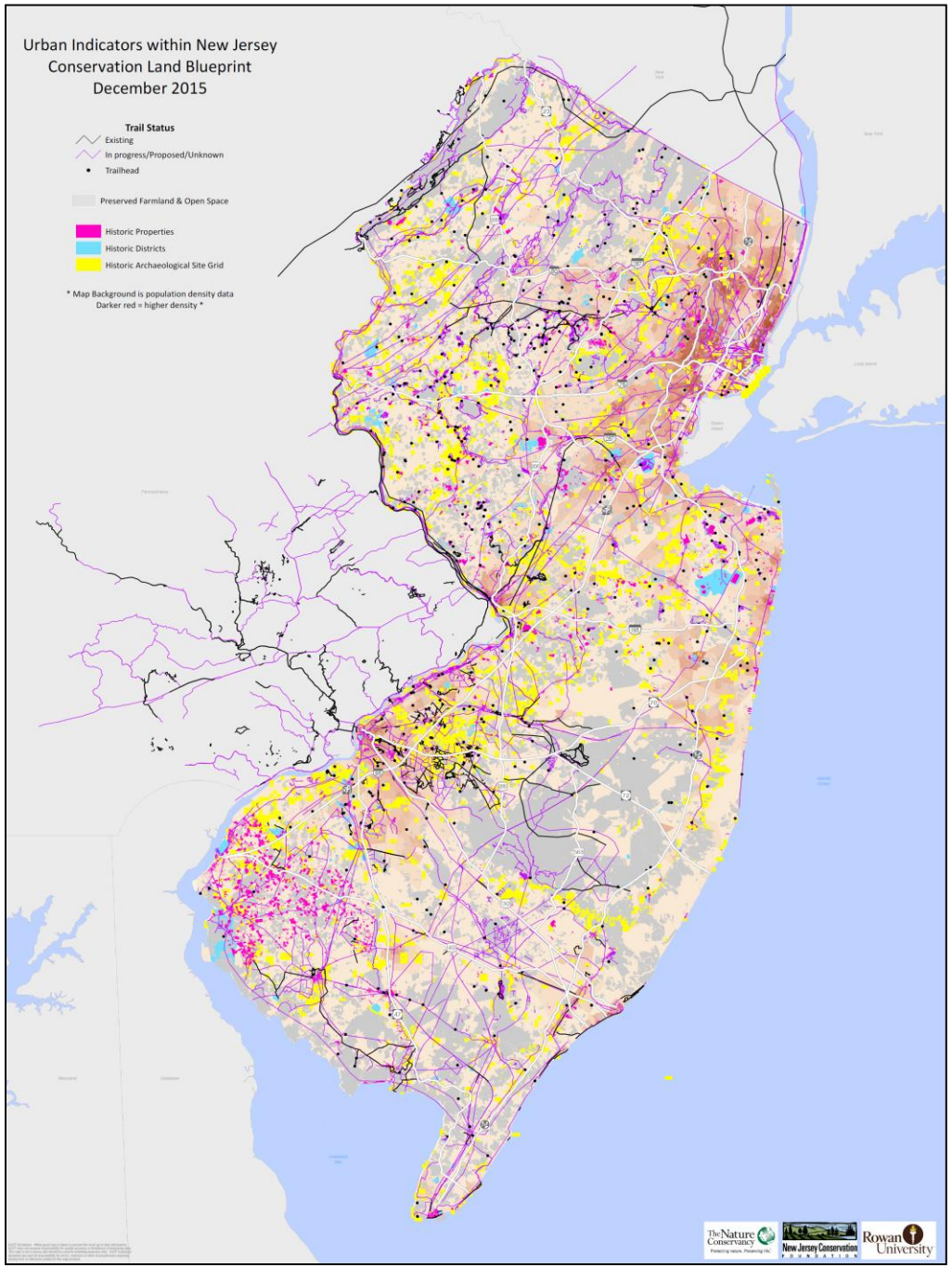
Urban Indicators within New Jersey
Conservation Land Blueprint
December 2015
Trail Status
Existing
In progress/Proposed/Unknown
Trailhead
Preserved Farmland & Open Space
Historic Properties
Historic Districts
Historic Archaeological Site Grid
* Map Background is population density data
Darker red = higher density *
The Nature Conservancy
New Jersey Conservation Foundation
Rowan University

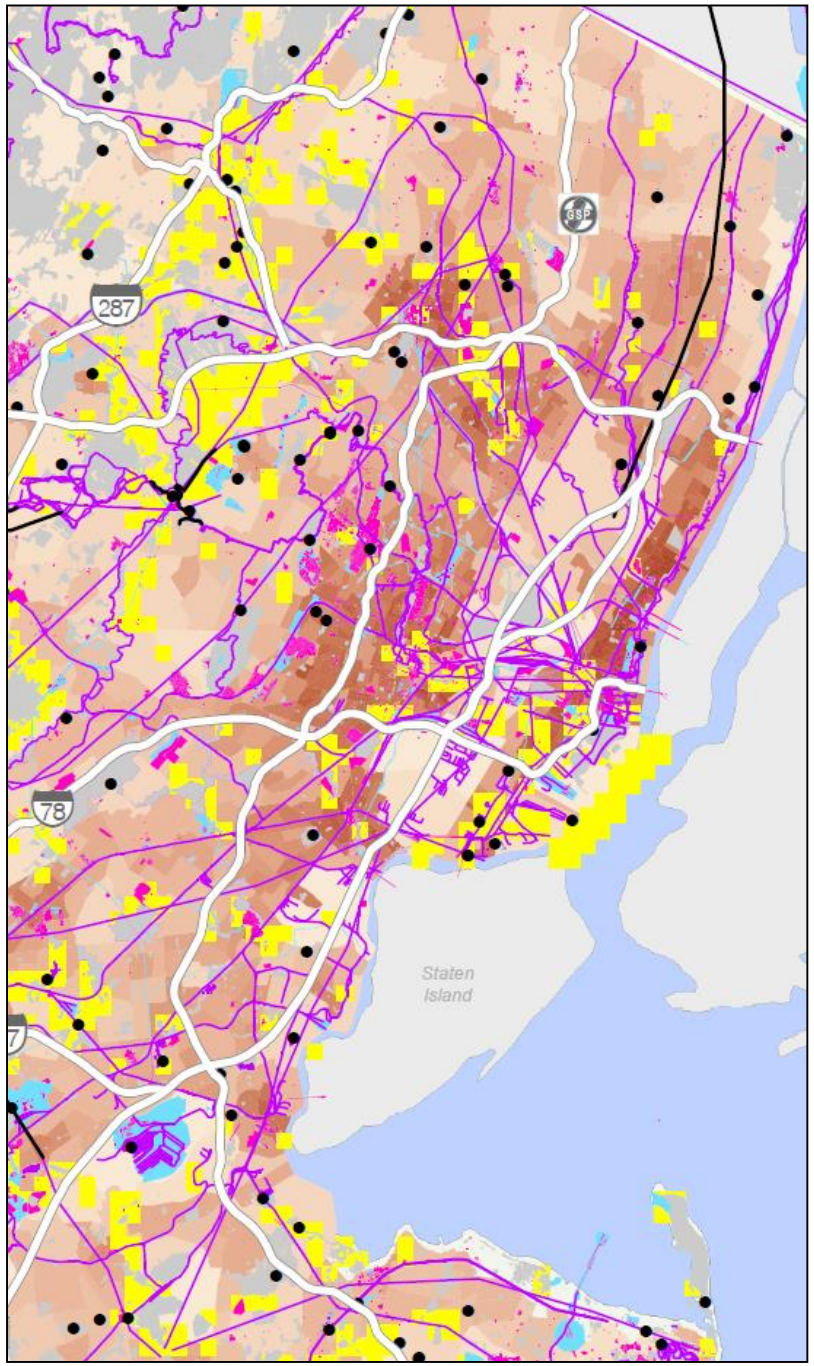
287
78
Staten Island

WalkBikeHike

Somerset County

CONNECTING VIBRANT COMMUNITIES

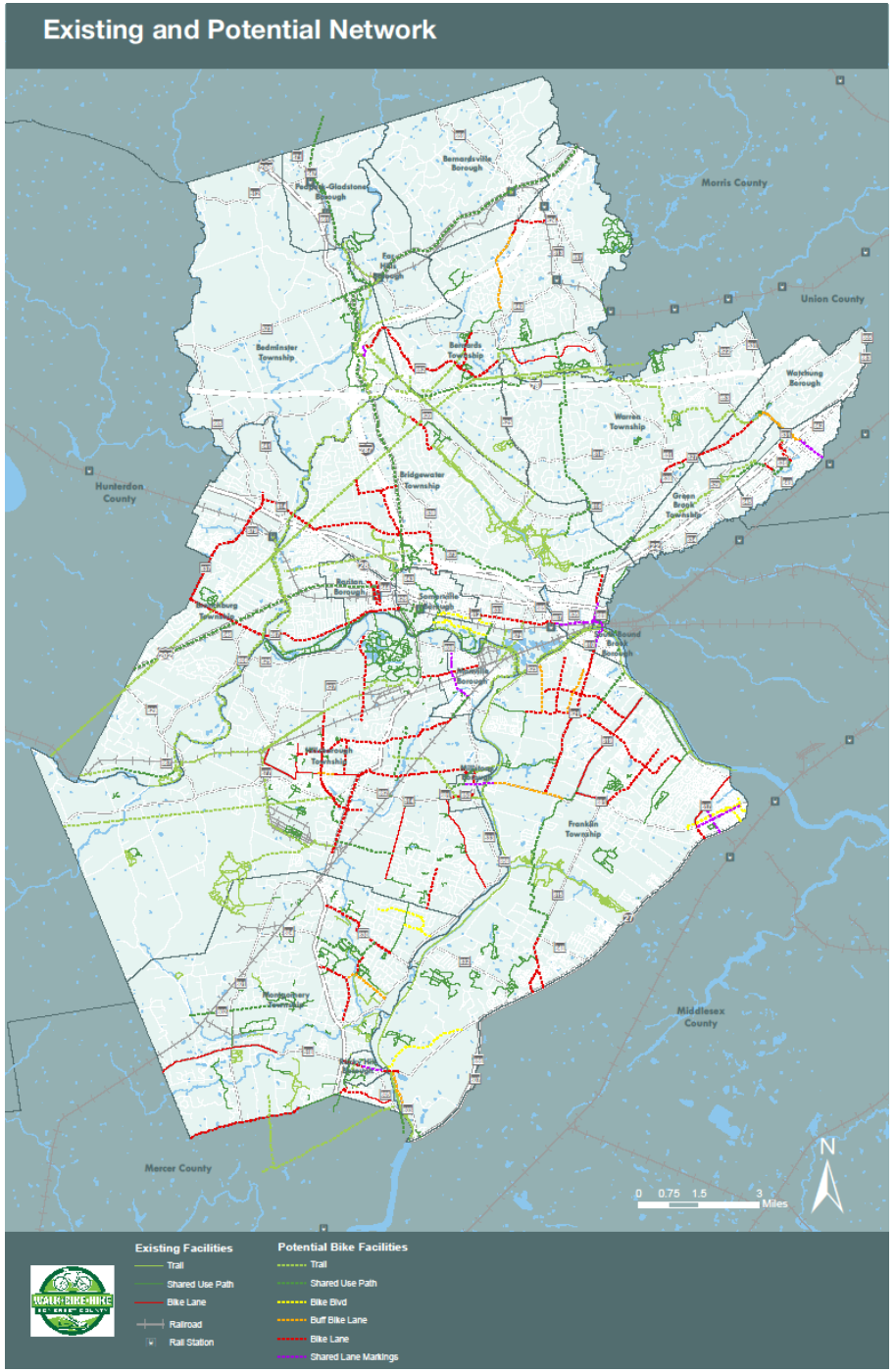

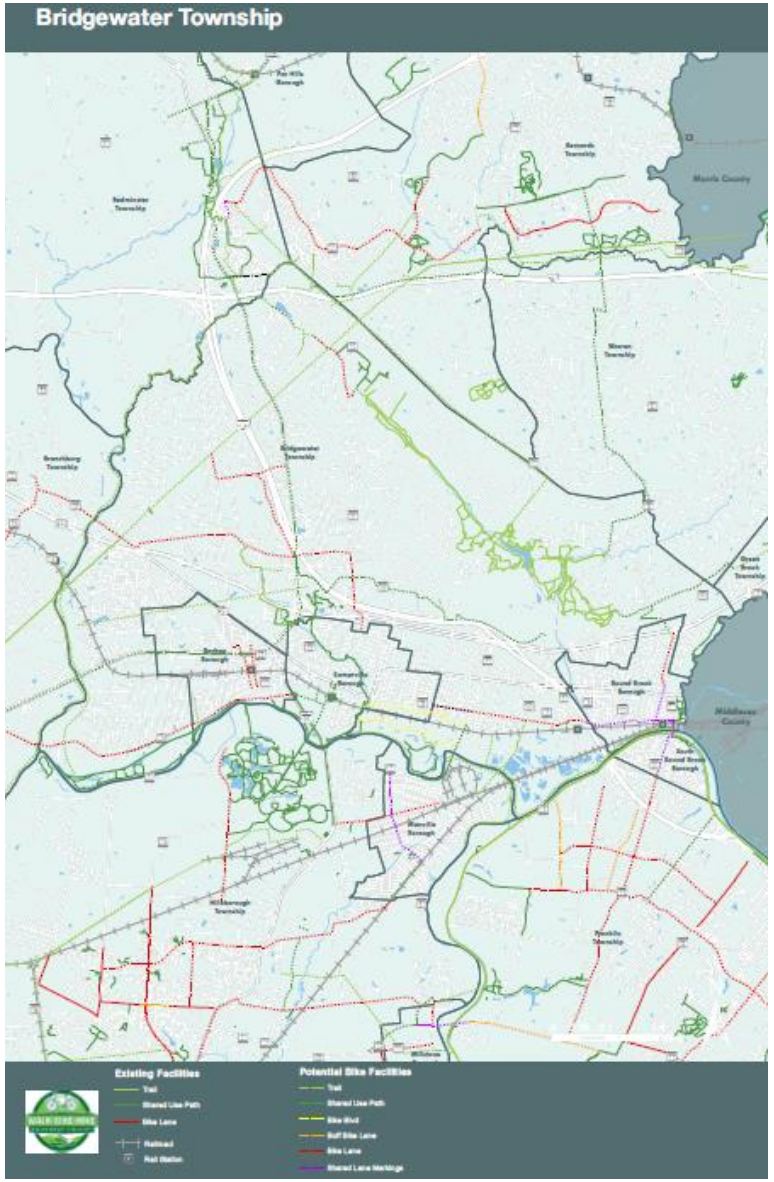



East Coast Greenway
Route Vision

The East Coast Greenway is a north-south trail system linking cities and towns from Maine to Florida. It consists of a spine trail and eight complementary loop routes that connect to the spine. Establishing a safe, traffic-free pathway for users of all abilities as a connection between our eastern seaboard cities is the primary goal of the East Coast Greenway Alliance. Making this route off-road and protected from automobiles is the highest priority, although it is understood that this is a long-term goal.

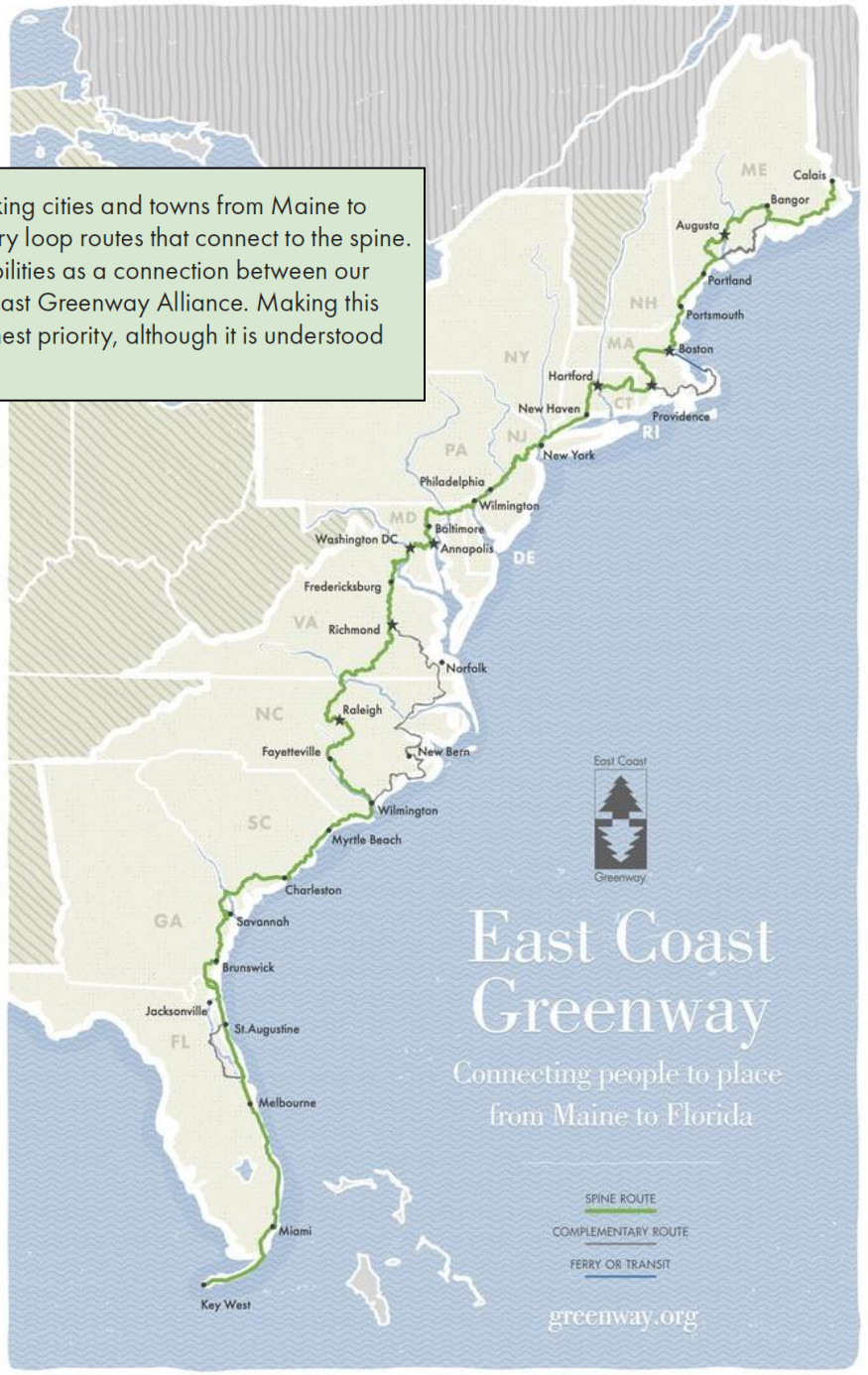

Delaware River Heritage Trail

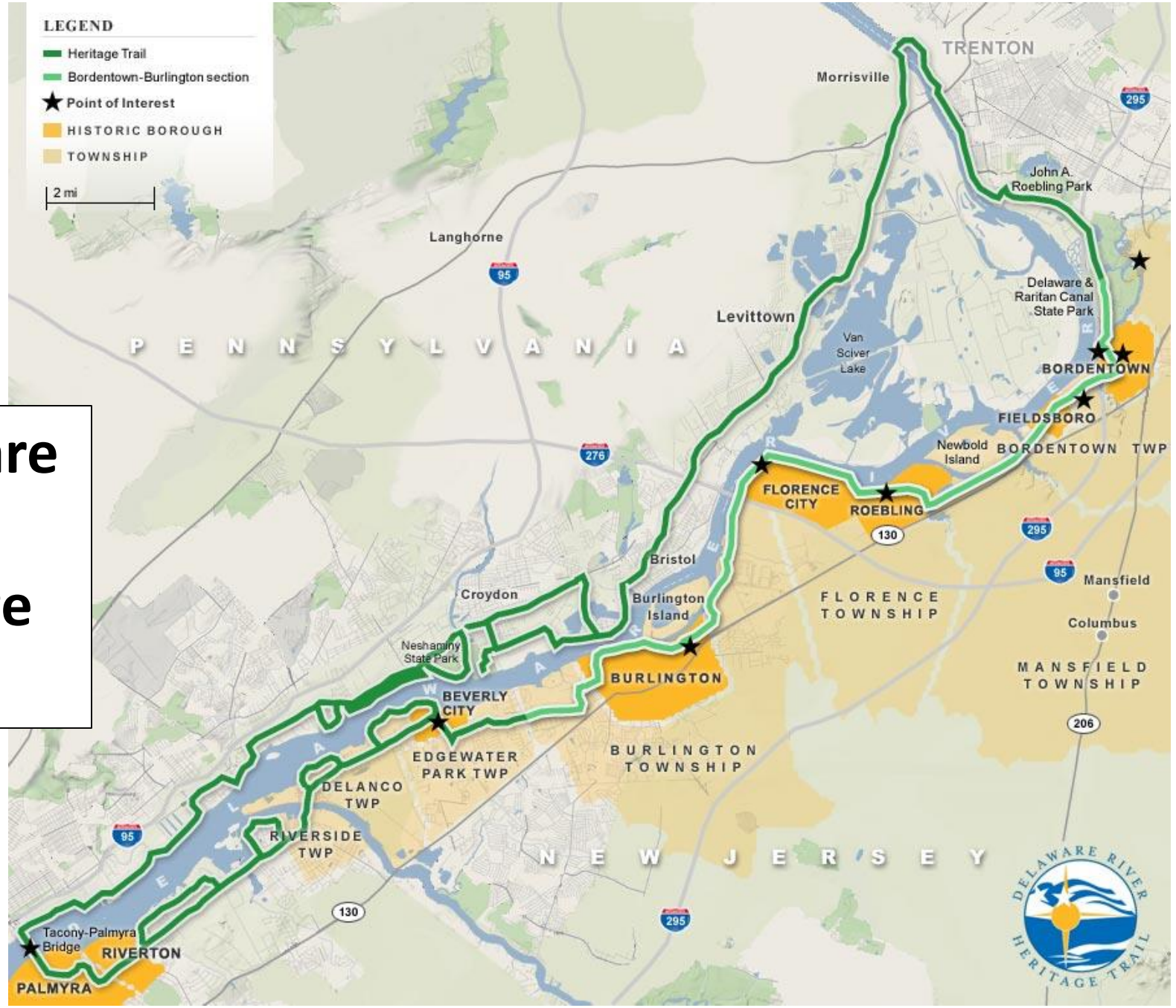

DRHT Proposed Extension to Camden City

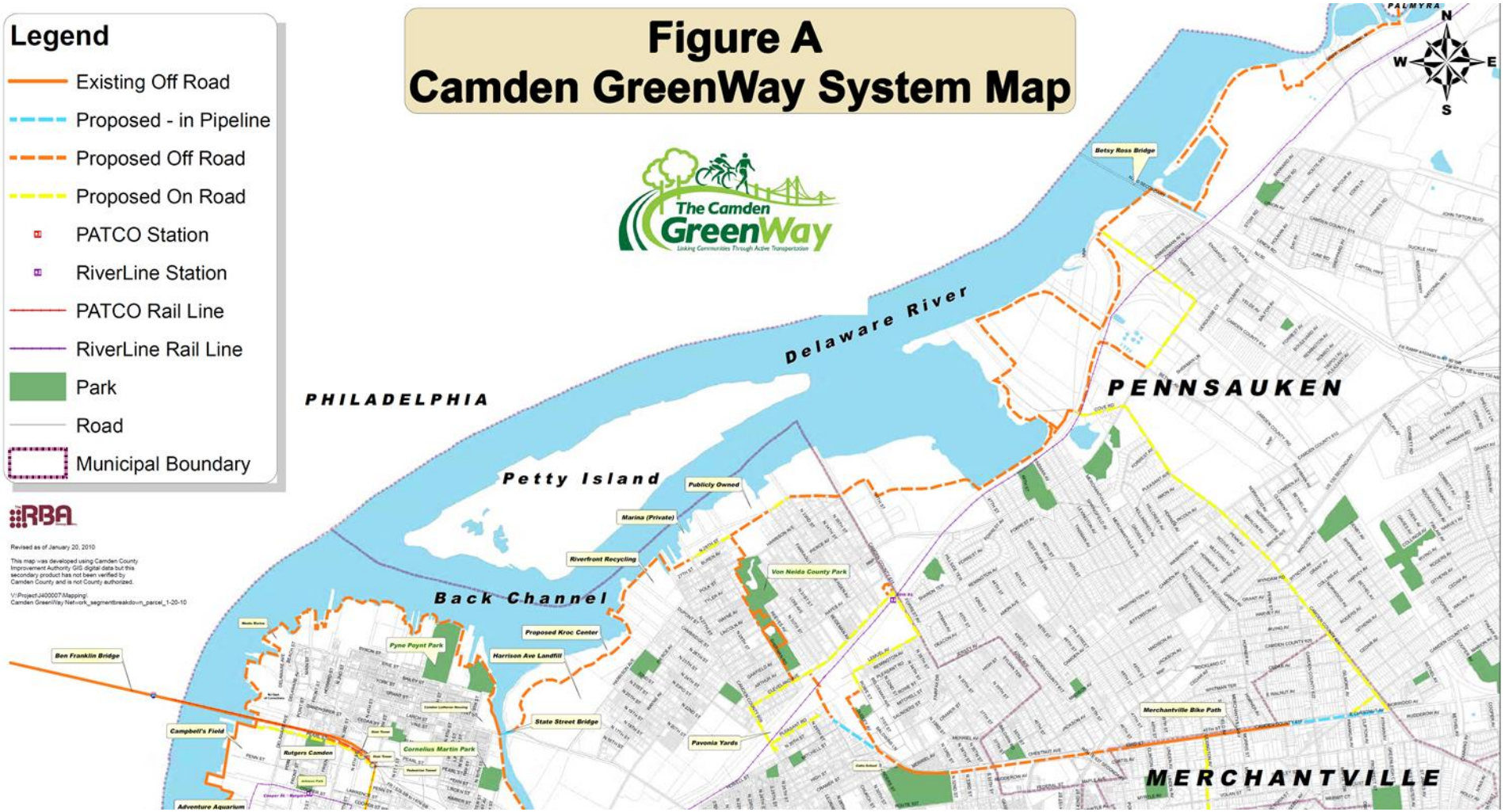

THE CIRCUIT TRAILS



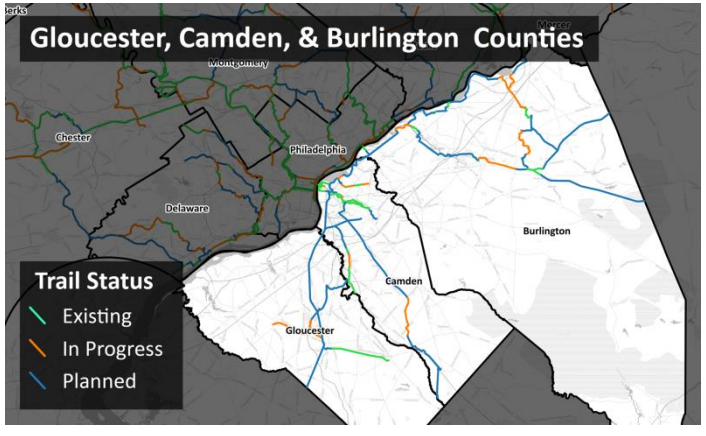

EXPLORE!

https://www.njmap2.com/

conservationblueprint@gmail.com

Projects

Explore our suite of projects to gather data for research, create a map for advocacy or to learn more about your community.

Conservation Blueprint

Created in partnership with The Nature Conservancy, New Jersey Conservation Foundation and a consortium of 21 conservation-focused groups both governmental and non-profits this series of maps showcase a shared, living blueprint of lands to be protected in the next few decades.

Land Change Viewer

A series of animated maps depicting three decades of land use change and environmental impacts in NJ.

Parcel Explorer

The Parcel Explorer tool allows users to easily find publicly available information about individual tax parcels in NJ.

Watershed Explorer

This interactive map features water resources in New Jersey in an effort to allow users to examine the important role plays in the culture, industry and history of our state.

Municipal Landuse Dashboard

Maps and data graphics that communicate statistics for each of NJ's 565 towns.

Garbage in the Garden State

This map lets users interact with 20 years' worth of data about trash and recycling in New Jersey, collected from landfills and recycling centers and compiled by the NJ Dept. of Environmental Protection.

Municipal Buildout Modeler

This municipally-focused portal is focused on graphically depicting the correlation between nitrate pollution levels and municipal zoning scenarios, including current zoning ordinances and user provided alternative zoning.

tim.brill@njconservation.org 609-947-8530