



Image Credit:
Getty Images

A Paint-by-Numbers Approach to Complete Streets

New Jersey Complete Streets Summit April 21, 2026

Betsy Mastaglio, Associate Director, Multimodal Planning: bmastaglio@dvrpc.org



Federally designated MPO for the Greater Philadelphia region

- Two States
- Nine Counties
- One Large City
- Three Smaller Cities
- 350 Municipalities
- Thousands of Neighborhoods

Mission:

DVRPC builds consensus for a shared regional vision; enables data-based, community-centered solutions; and helps put plans into action

Plan: convene, educate, set goals, identify strategies

Inform: compile data, create maps and publications

Support: assist, pass through funding, manage projects

Building out a Network




Image credit: DVRPC

EXPO

EXPERIMENTAL POP-UPS



Curb extensions and crosswalks on Collins and Atlantic Avenues, Collingswood, NJ



Curb extensions and asphalt mural on North Clinton Avenue, East Trenton, NJ



Image credit: DVRPC

Complete Streets Implementation Support



CR 607/Church Street

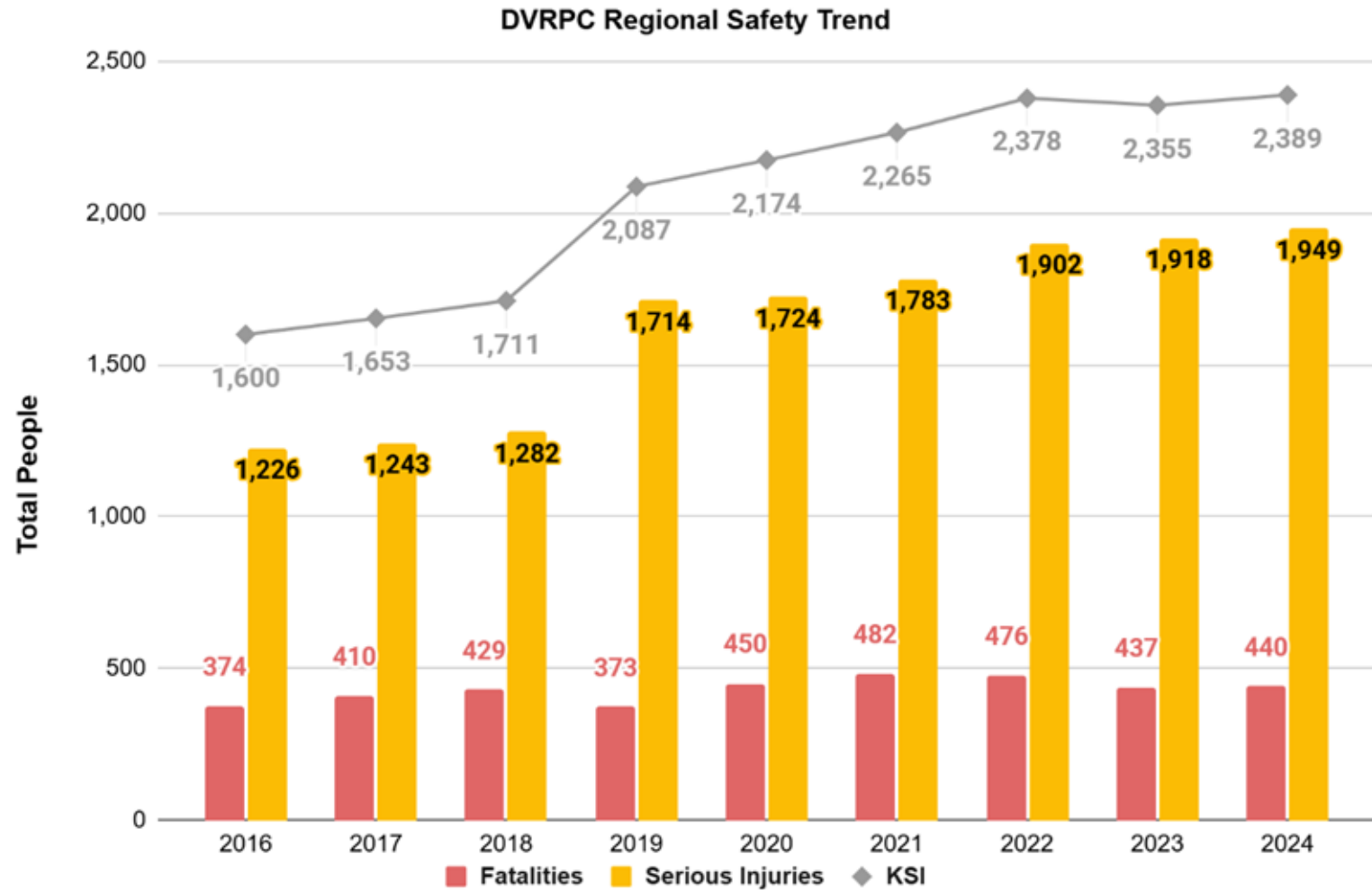


Image credit: Remix; DVRPC

*Synchro intersection results	AM			PM		
	Existing Conditions LOS	Proposed LOS	Change in Delay (s/veh)	Existing Conditions LOS	Proposed LOS	Change in Delay (s/veh)
1: Church Street & Fellowship Road*	D	D	9.1	E	E	-2.8
2: Church Street & Pleasant Valley Avenue*	A	A	1.6	D	E	22.8
3: Church Street & Gaither Drive*	B	B	-5.8	D	F	9.4
4: Church Street & Elbo Lane*	C	D	25.8	F	D	-39.6
5: Church Street & Ramblewood Parkway	A	A	-0.7	A	A	0.6
6: Church Street & Birchfield Drive	A	A	-1.6	A	C	20.8
7: Church Street & Yorktown Drive	A	A	1	A	B	14.9
8: Church Street & Academy Drive	B	B	2.4	C	C	-5.4
9: Church Street & Church Road/Union Mill Road*	D	D	-11.9	E	E	0.2

Image credit: DVRPC

Crash Injury and Fatality Trends



 **Fatalities**  **Serious Injuries**  **KSI**



Working Together for Safer Streets

Regional High Injury Network

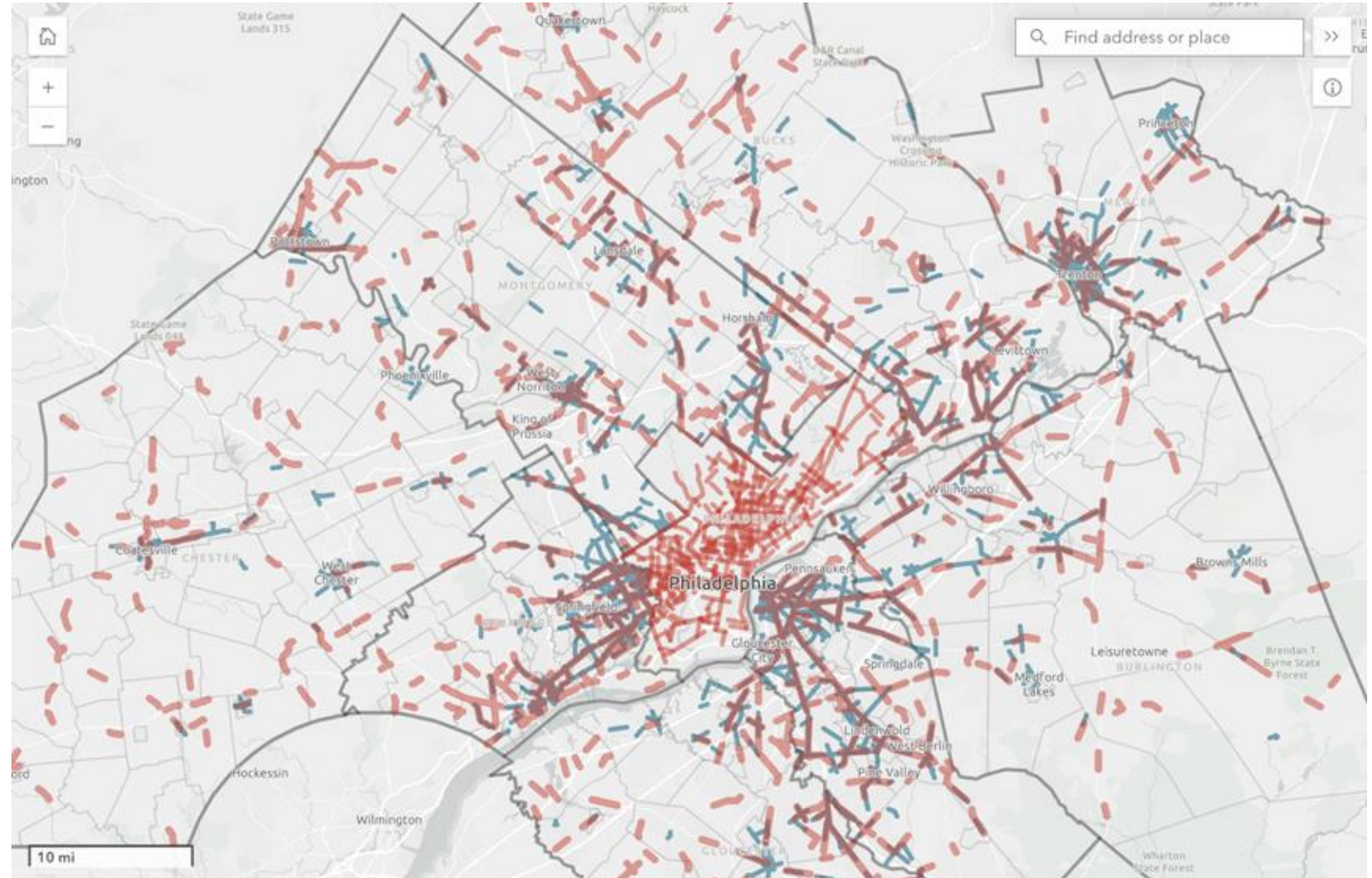


Image credit: Bucks County, PA | data.pa.gov | New Jersey Office of GIS | Esri | TomTom | Garmin | SafeGraph | FAO | METI/NASA | USGS | EPA | NPS | USFWS | DVRPC, PennDOT, NJDOT



Resources: Tools and Guidance

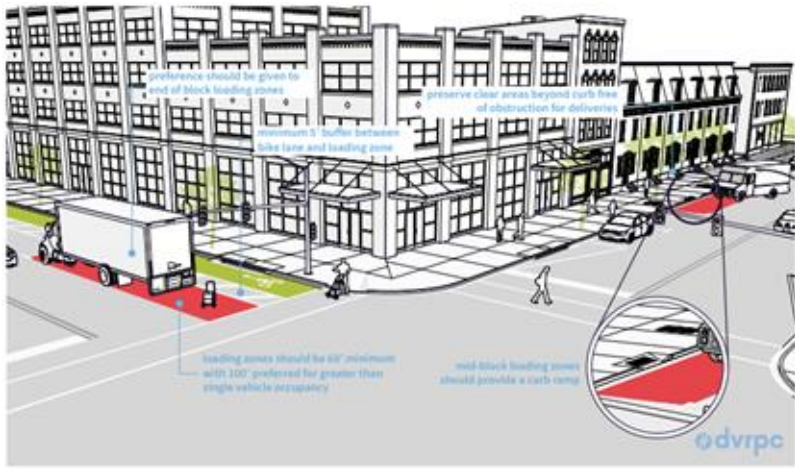
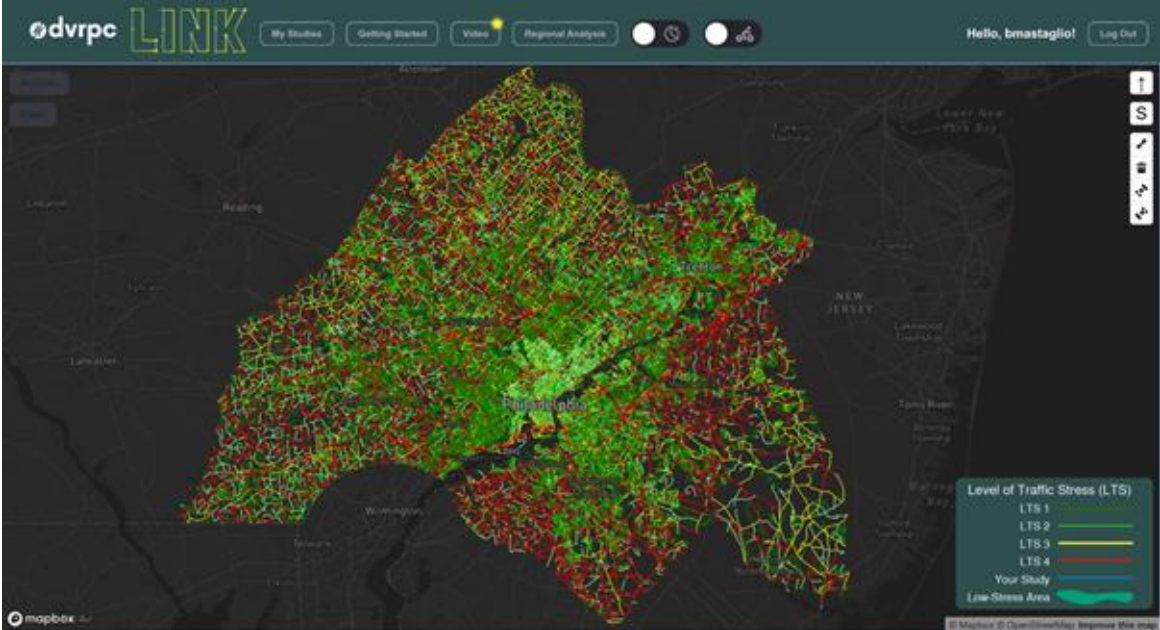


Image credit: DVRPC

Municipal Help Desk

What can we help you with?

- Support in community engagement work
- Technical assistance support on planning ideas
- Information on DVRPC's funding opportunities
- Seeking other funding
- Data and/or GIS support
- Other

DVRPC's staff can support your municipality with planning, public engagement, data, grants, funding, and implementation. To make accessing this expertise easier, DVRPC has created the Municipal Help Desk—a simple intake process that connects you directly with the right staff and resources.

Connecting to Make Change



Image credit: Google Maps

Example: NJDOT Simple Fix Program
Route 1, Mulberry Street, and DNR State Park Trail
Trenton, NJ



Image credit: DVRPC



Image credit: East Trenton Collaborative



*Photo Credit:
Getty Images*

Thank You.

bmastaglio@dvrpc.org

DVRPC serves strictly as an advisory agency. Any planning or design concepts as prepared by DVRPC are conceptual and may require engineering design and feasibility analysis. Actual authority for carrying out any planning proposals rest solely with the governing bodies of the states, local governments, or authorities that have the primary responsibility to own, manage, or maintain any transportation facility.

DVRPC fully complies with Title VI of the Civil Rights Act of 1964 and related nondiscrimination mandates in all activities. For more information about DVRPC's Title VI Program or to obtain a Title VI Complaint Form, visit www.dvrpc.org/GetInvolved/TitleVI, or contact DVRPC's ADA and Title VI Compliance Officer Shoshana Akins by calling 215-592-1800 or via email at public_affairs@dvrpc.org.